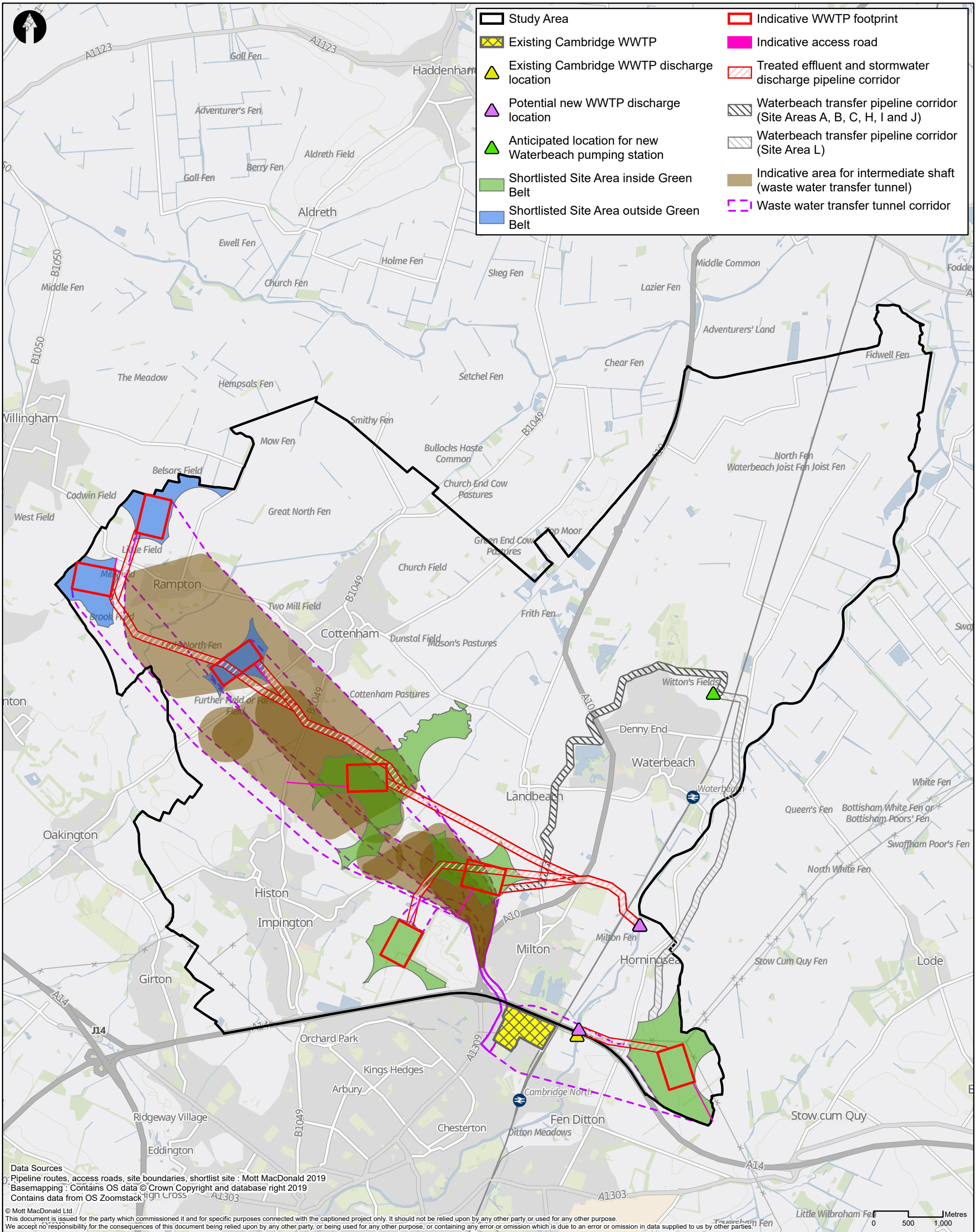


Cambridge Waste Water Treatment Plant Relocation Project  
Anglian Water Services Limited

# Environmental Statement Appendix 3.4: Stage 3 Site Selection Report - Fine Screening Appendix A

Application Document Reference: 5.4.3.4  
PINS Project Reference: WW010003  
APFP Regulation No. 5(2)a

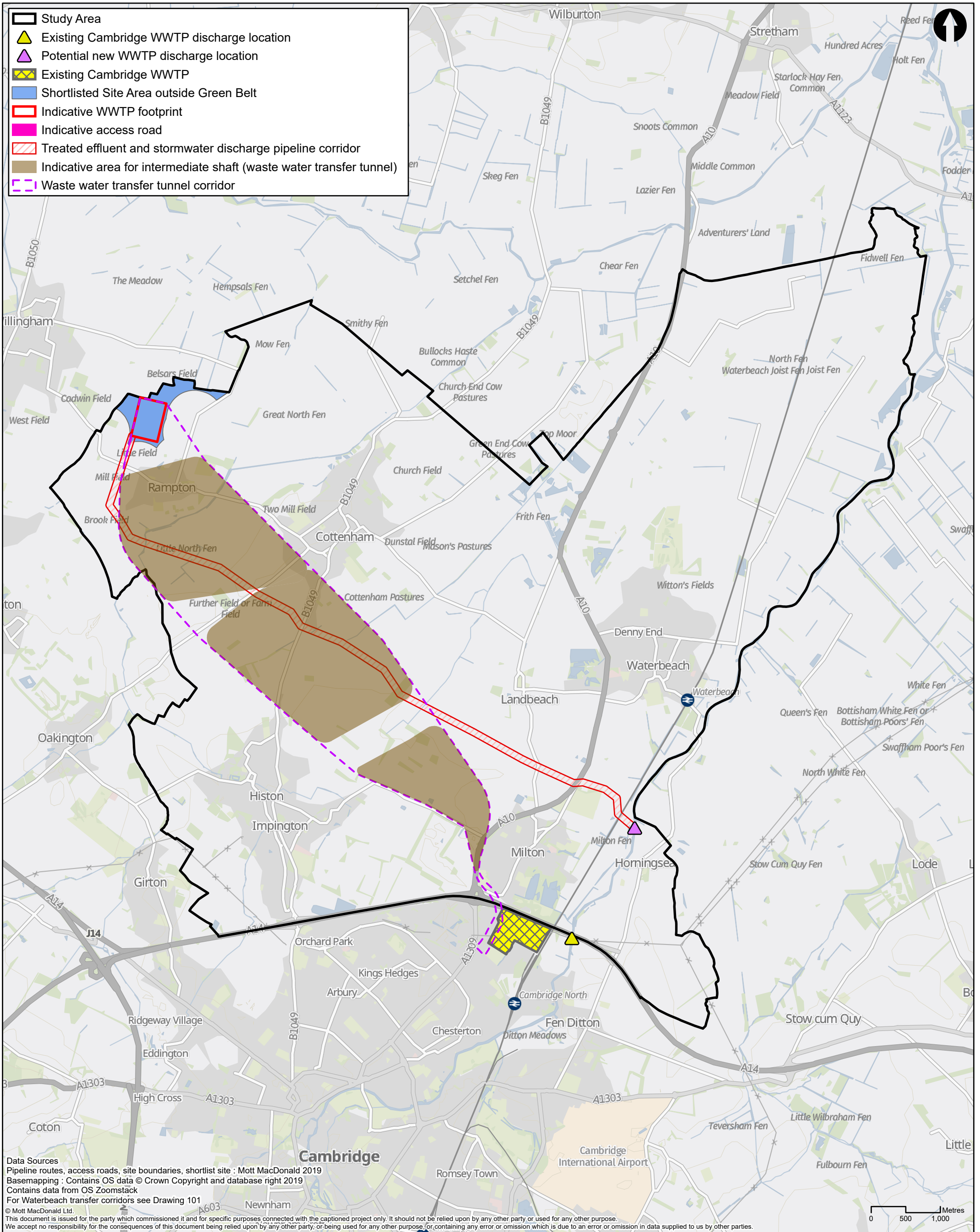


Data Sources  
 Pipeline routes, access roads, site boundaries, shortlist site : Mott MacDonald 2019  
 Basemapping : Contains OS data © Crown Copyright and database right 2019  
 Contains data from OS Zoomstack

© Mott MacDonald Ltd.  
 This document is issued for the party which commissioned it and for specific purposes connected with the captioned project only. It should not be relied upon by any other party or used for any other purpose.  
 We accept no responsibility for the consequences of this document being relied upon by any other party, or being used for any other purpose, or containing any error or omission which is due to an error or omission in data supplied to us by other parties.

	Client 		Title <b>Cambridge WWTP Relocation Project          Site Selection Stage 3          Shortlisted Site Area Location Plan</b>			Drawn N Critten
	22 Station Road Cambridge CB1 2JD United Kingdom  T +44 (0)20 8774 2000 F +44 (0)20 8681 5706 W mottmac.com		Drawing Number <b>409071-MMD-00-XX-GIS-Y-0101</b>			Checked M Rickard  Approved J Newton
	Rev C	Date 30/06/20	Drawn NC	Description Final	Ch'k'd MR	App'd JN
						Status <b>PRE</b>
						Rev <b>C</b>



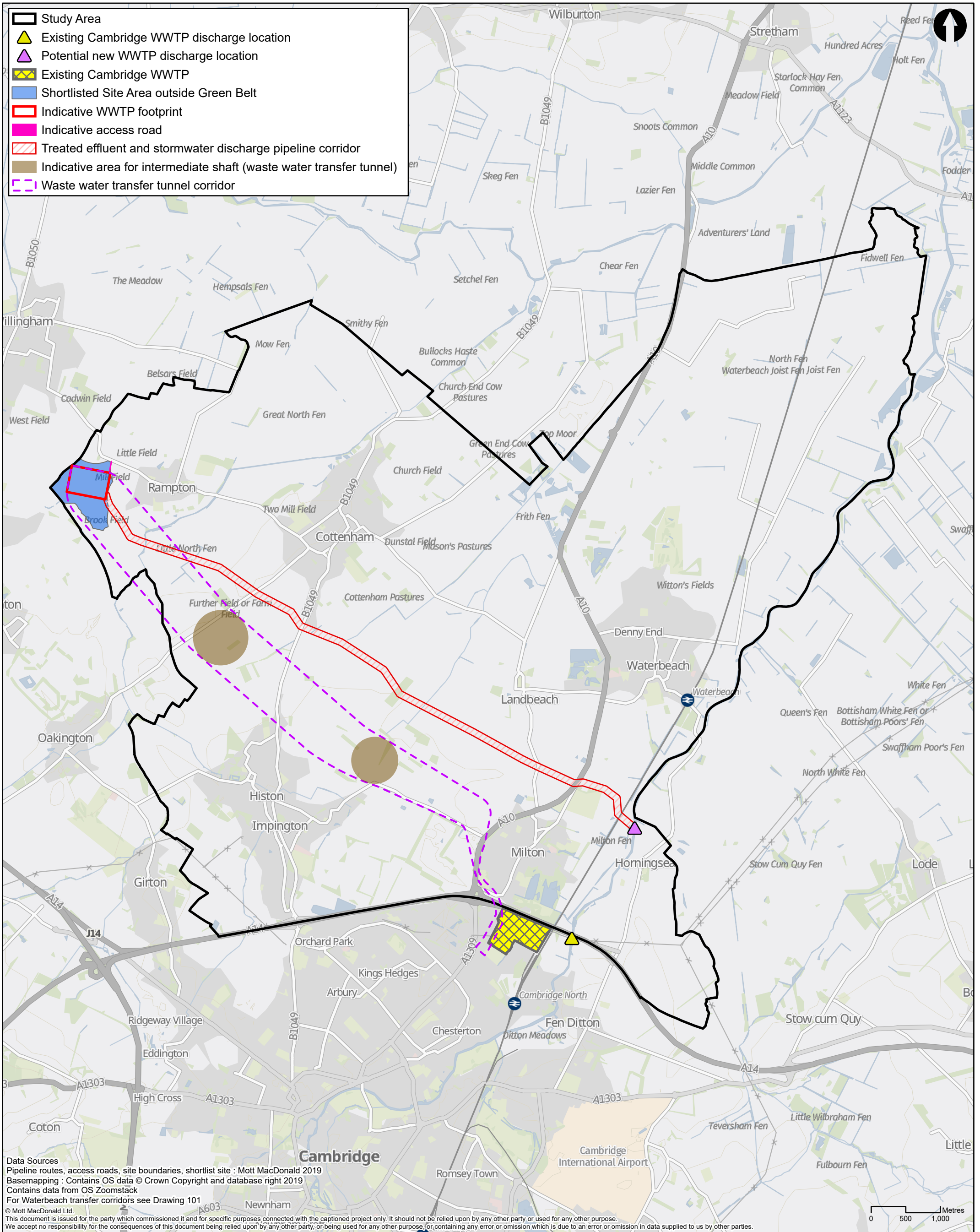


Data Sources  
 Pipeline routes, access roads, site boundaries, shortlist site : Mott MacDonald 2019  
 Basemapping : Contains OS data © Crown Copyright and database right 2019  
 Contains data from OS Zoomstack  
 For Waterbeach transfer corridors see Drawing 101  
 © Mott MacDonald Ltd.  
 This document is issued for the party which commissioned it and for specific purposes connected with the captioned project only. It should not be relied upon by any other party or used for any other purpose.  
 We accept no responsibility for the consequences of this document being relied upon by any other party, or being used for any other purpose, or containing any error or omission which is due to an error or omission in data supplied to us by other parties.





<p><b>MOTT MACDONALD</b></p> <p>22 Station Road          Cambridge CB1 2JD          United Kingdom</p> <p>T +44 (0)20 8774 2000          F +44 (0)20 8681 5706          W mottmac.com</p>	Client					Title			Drawn	N Critten			
						Cambridge WWTP Relocation Project Site Selection Stage 3 Site Area A Location Plan			Checked	M Rickard			
									Approved	J Newton			
					Drawing Number			Scale at A3					
					409071-MMD-00-XX-GIS-Y-0102			1:50,000					
					Rev	Date	Drawn	Description	Ch'k'd	App'd	Security	Status	Rev
					C	18/06/20	NC	Final	MR	JN	STD	PRE	C



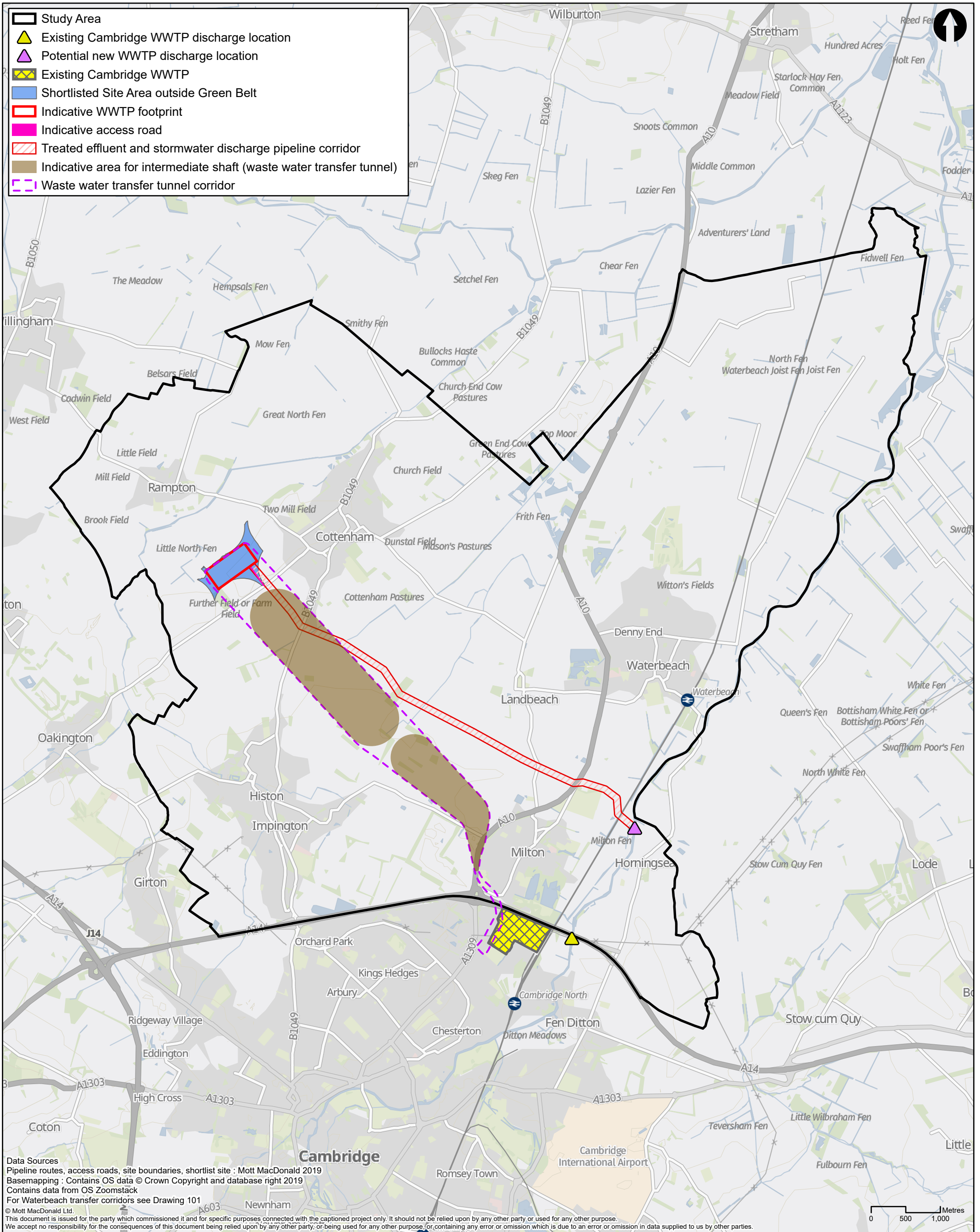


Data Sources  
 Pipeline routes, access roads, site boundaries, shortlist site : Mott MacDonald 2019  
 Basemapping : Contains OS data © Crown Copyright and database right 2019  
 Contains data from OS Zoomstack  
 For Waterbeach transfer corridors see Drawing 101  
 © Mott MacDonald Ltd.

This document is issued for the party which commissioned it and for specific purposes connected with the captioned project only. It should not be relied upon by any other party or used for any other purpose.  
 We accept no responsibility for the consequences of this document being relied upon by any other party, or being used for any other purpose, or containing any error or omission which is due to an error or omission in data supplied to us by other parties.

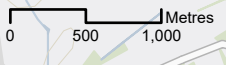
 <p>22 Station Road Cambridge CB1 2JD United Kingdom</p> <p>T +44 (0)20 8774 2000 F +44 (0)20 8681 5706 W mottmac.com</p>	Client					Title			Drawn	N Critten			
						Cambridge WWTP Relocation Project Site Selection Stage 3 Site Area B Location Plan			Checked	M Rickard			
									Approved	J Newton			
					Drawing Number			Scale at A3					
					409071-MMD-00-XX-GIS-Y-0103			1:50,000					
					Rev	Date	Drawn	Description	Ch'k'd	App'd	Security	Status	Rev
					C	18/06/20	NC	Final	MR	JN	STD	PRE	C





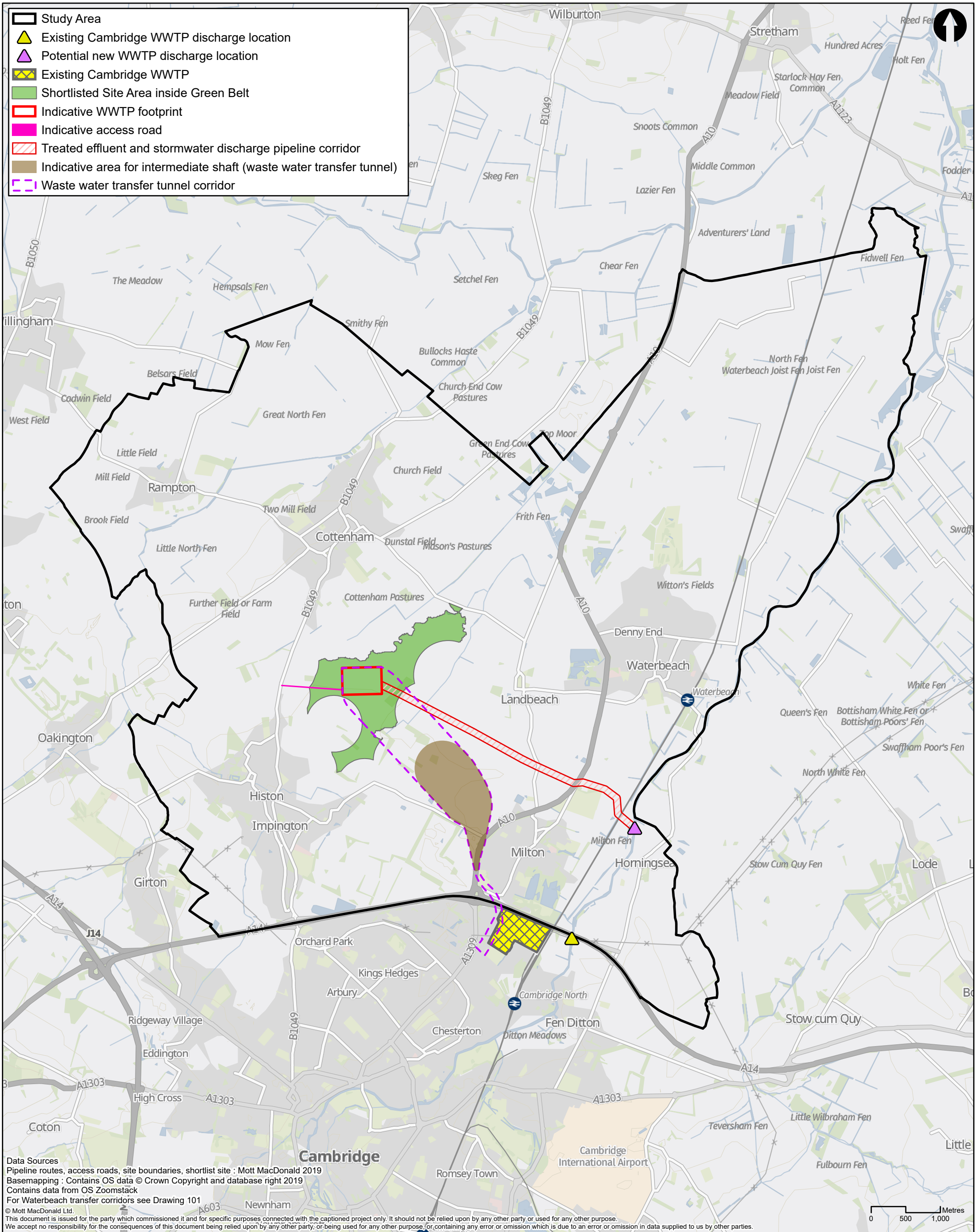
Data Sources  
 Pipeline routes, access roads, site boundaries, shortlist site : Mott MacDonald 2019  
 Basemapping : Contains OS data © Crown Copyright and database right 2019  
 Contains data from OS Zoomstack  
 For Waterbeach transfer corridors see Drawing 101  
 © Mott MacDonald Ltd.

This document is issued for the party which commissioned it and for specific purposes connected with the captioned project only. It should not be relied upon by any other party or used for any other purpose.  
 We accept no responsibility for the consequences of this document being relied upon by any other party, or being used for any other purpose, or containing any error or omission which is due to an error or omission in data supplied to us by other parties.



<p>22 Station Road          Cambridge CB1 2JD          United Kingdom</p> <p>T +44 (0)20 8774 2000          F +44 (0)20 8681 5706          W mottmac.com</p>	Client					Title			Drawn	N Critten			
						Cambridge WWTP Relocation Project Site Selection Stage 3 Site Area C Location Plan			Checked	M Rickard			
									Approved	J Newton			
					Drawing Number			Scale at A3					
					409071-MMD-00-XX-GIS-Y-0104			1:50,000					
					Rev	Date	Drawn	Description	Ch'k'd	App'd	Security	Status	Rev
					C	18/06/20	NC	Final	MR	JN	STD	PRE	C

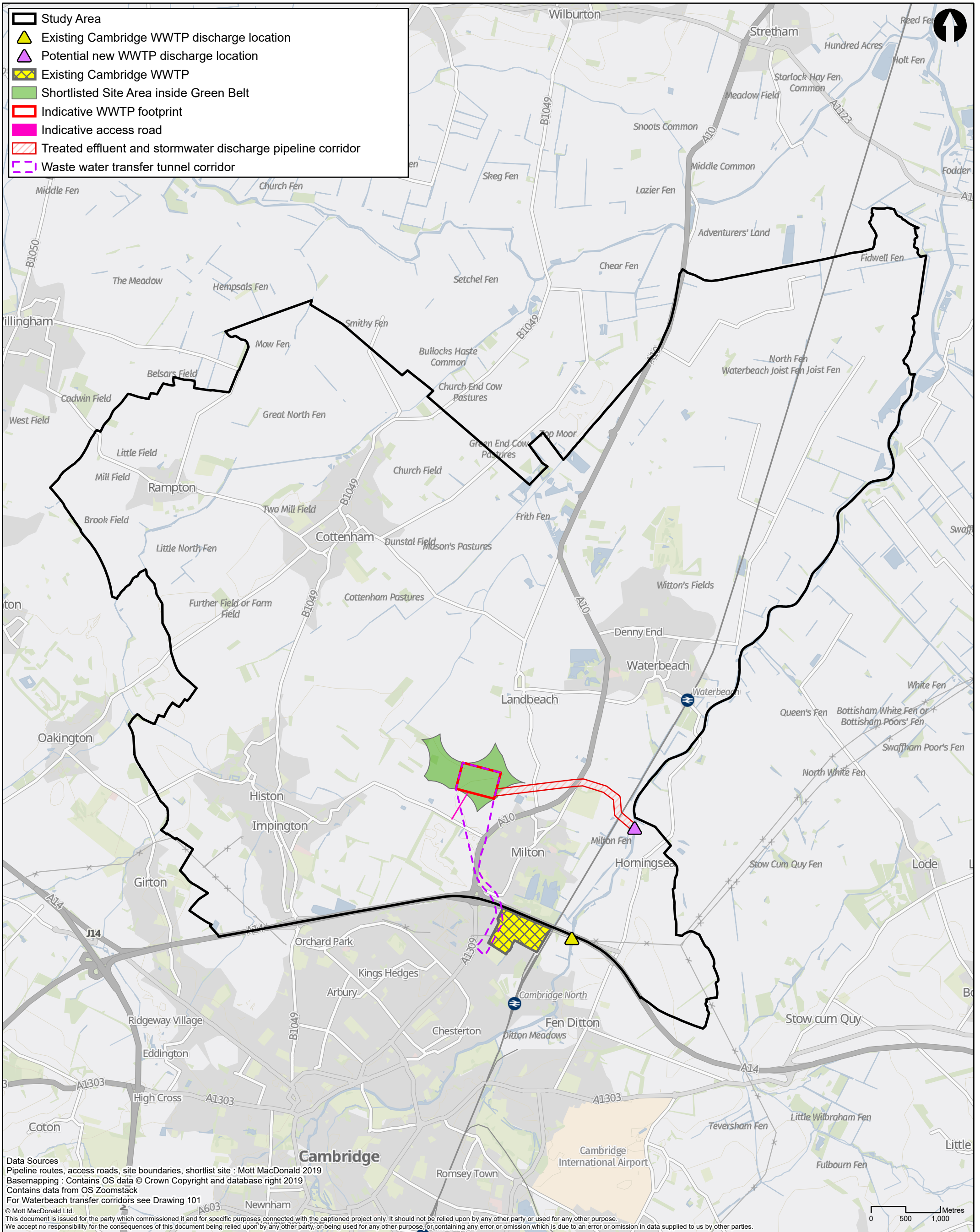




Data Sources  
 Pipeline routes, access roads, site boundaries, shortlist site : Mott MacDonald 2019  
 Basemapping : Contains OS data © Crown Copyright and database right 2019  
 Contains data from OS Zoomstack  
 For Waterbeach transfer corridors see Drawing 101  
 © Mott MacDonald Ltd.  
 This document is issued for the party which commissioned it and for specific purposes connected with the captioned project only. It should not be relied upon by any other party or used for any other purpose.  
 We accept no responsibility for the consequences of this document being relied upon by any other party, or being used for any other purpose, or containing any error or omission which is due to an error or omission in data supplied to us by other parties.

	22 Station Road Cambridge CB1 2JD United Kingdom  T +44 (0)20 8774 2000 F +44 (0)20 8681 5706 W mottmac.com	Client					Title			Drawn	N Critten
							Cambridge WWTP Relocation Project Site Selection Stage 3 Site Area H Location Plan			Checked	M Rickard
										Approved	J Newton
		Rev	Date	Drawn	Description	Ch'k'd	App'd	Scale at A3			
		C	18/06/20	NC	Final	MR	JN	1:50,000			
		Drawing Number						Security	Status	Rev	
		409071-MMD-00-XX-GIS-Y-0105						STD	PRE	C	

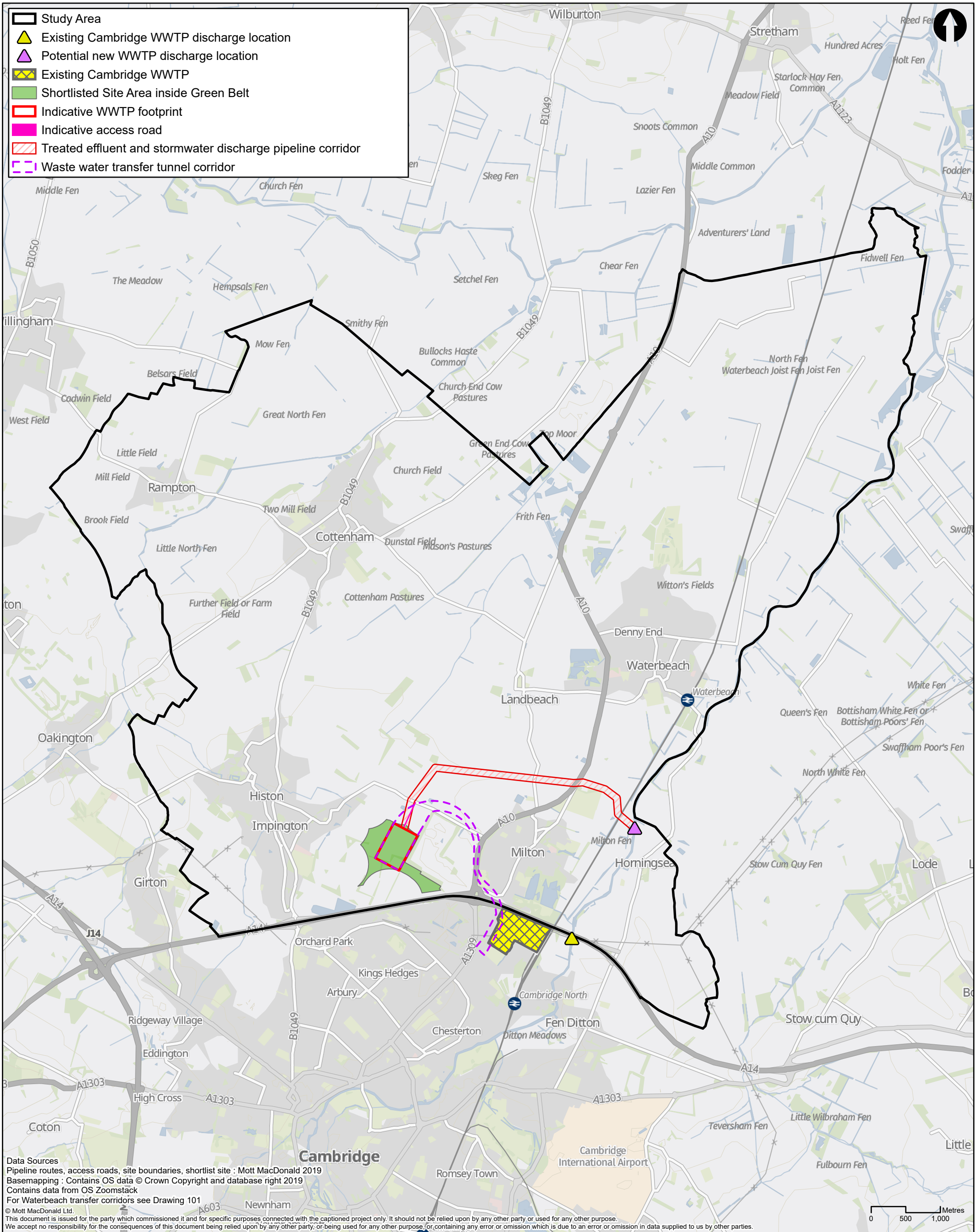




Data Sources  
 Pipeline routes, access roads, site boundaries, shortlist site : Mott MacDonald 2019  
 Basemapping : Contains OS data © Crown Copyright and database right 2019  
 Contains data from OS Zoomstack  
 For Waterbeach transfer corridors see Drawing 101  
 © Mott MacDonald Ltd.  
 This document is issued for the party which commissioned it and for specific purposes connected with the captioned project only. It should not be relied upon by any other party or used for any other purpose.  
 We accept no responsibility for the consequences of this document being relied upon by any other party, or being used for any other purpose, or containing any error or omission which is due to an error or omission in data supplied to us by other parties.

<p>22 Station Road Cambridge CB1 2JD United Kingdom</p> <p>T +44 (0)20 8774 2000 F +44 (0)20 8681 5706 W mottmac.com</p>	Client					Title			Drawn	N Critten			
						Cambridge WWTP Relocation Project Site Selection Stage 3 Site Area I Location Plan			Checked	M Rickard			
									Approved	J Newton			
					Drawing Number			Scale at A3					
					409071-MMD-00-XX-GIS-Y-0106			1:50,000					
					Rev	Date	Drawn	Description	Ch'k'd	App'd	Security	Status	Rev
					C	18/06/20	NC	Final	MR	JN	STD	PRE	C



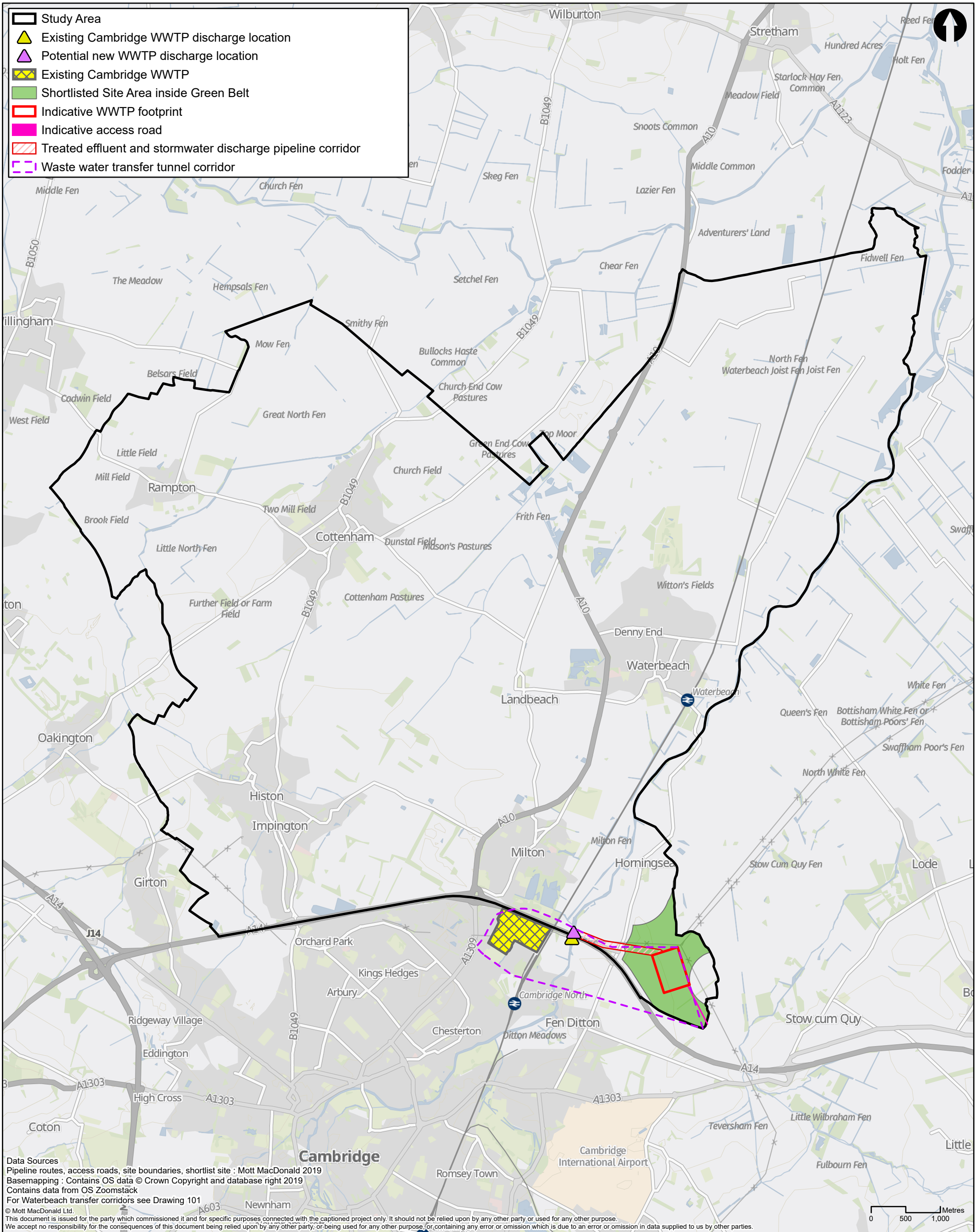


Data Sources  
 Pipeline routes, access roads, site boundaries, shortlist site : Mott MacDonald 2019  
 Basemapping : Contains OS data © Crown Copyright and database right 2019  
 Contains data from OS Zoomstack  
 For Waterbeach transfer corridors see Drawing 101  
 © Mott MacDonald Ltd.

This document is issued for the party which commissioned it and for specific purposes connected with the captioned project only. It should not be relied upon by any other party or used for any other purpose.  
 We accept no responsibility for the consequences of this document being relied upon by any other party, or being used for any other purpose, or containing any error or omission which is due to an error or omission in data supplied to us by other parties.

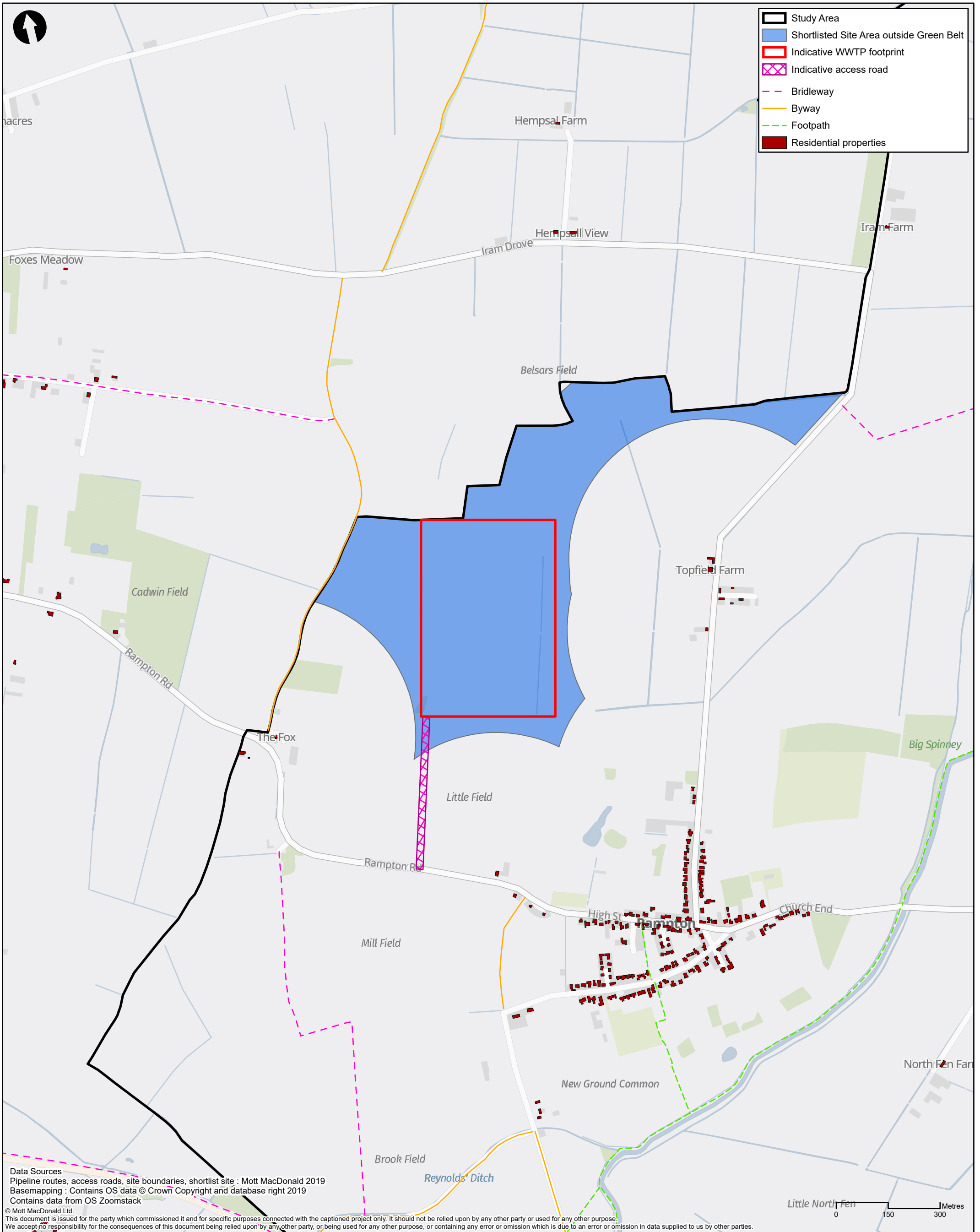
<p><b>MOTT MACDONALD</b></p> <p>22 Station Road          Cambridge CB1 2JD          United Kingdom</p> <p>T +44 (0)20 8774 2000          F +44 (0)20 8681 5706          W mottmac.com</p>	Client					Title			Drawn	N Critten			
						Cambridge WWTP Relocation Project Site Selection Stage 3 Site Area J Location Plan			Checked	M Rickard			
									Approved	J Newton			
					Drawing Number			Scale at A3					
					409071-MMD-00-XX-GIS-Y-0107			1:50,000					
					Rev	Date	Drawn	Description	Ch'k'd	App'd	Security	Status	Rev
					C	18/06/20	NC	Final	MR	JN	STD	PRE	C







Data Sources  
 Pipeline routes, access roads, site boundaries, shortlist site : Mott MacDonald 2019  
 Basemapping : Contains OS data © Crown Copyright and database right 2019  
 Contains data from OS Zoomstack  
 For Waterbeach transfer corridors see Drawing 101  
 © Mott MacDonald Ltd.  
 This document is issued for the party which commissioned it and for specific purposes connected with the captioned project only. It should not be relied upon by any other party or used for any other purpose.  
 We accept no responsibility for the consequences of this document being relied upon by any other party, or being used for any other purpose, or containing any error or omission which is due to an error or omission in data supplied to us by other parties.

<p><b>MOTT MACDONALD</b></p> <p>22 Station Road          Cambridge CB1 2JD          United Kingdom</p> <p>T +44 (0)20 8774 2000          F +44 (0)20 8681 5706          W mottmac.com</p>	Client					Title			Drawn	N Critten			
						Cambridge WWTP Relocation Project Site Selection Stage 3 Site Area L Location Plan			Checked	M Rickard			
									Approved	J Newton			
					Drawing Number			Scale at A3					
					409071-MMD-00-XX-GIS-Y-0108			1:50,000					
					Rev	Date	Drawn	Description	Ch'k'd	App'd	Security	Status	Rev
					C	18/06/20	NC	Final	MR	JN	STD	PRE	C

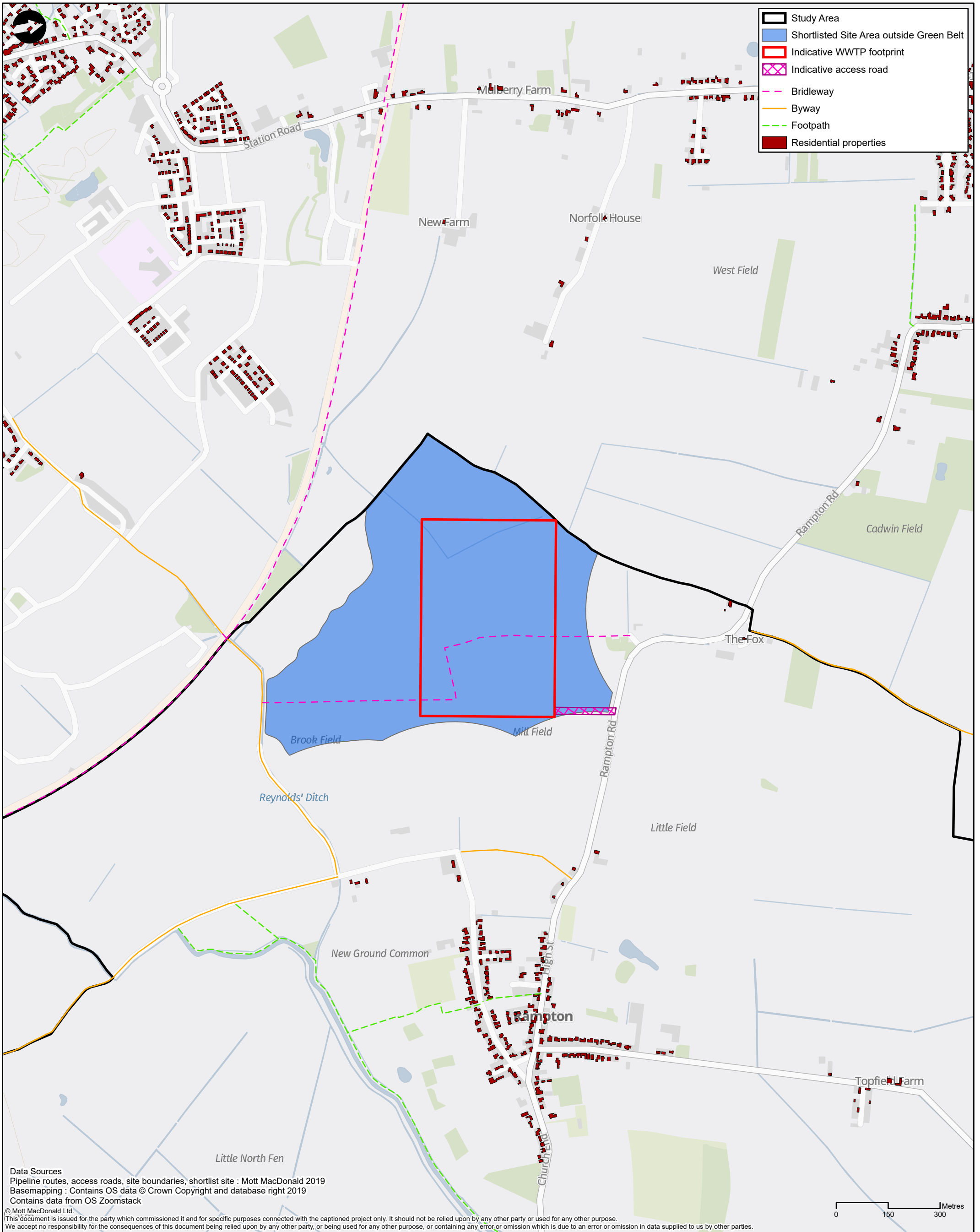


Data Sources  
 Pipeline routes, access roads, site boundaries, shortlist site : Mott MacDonald 2019  
 Basemapping : Contains OS data © Crown Copyright and database right 2019  
 Contains data from OS Zoomstack

© Mott MacDonald Ltd.  
 This document is issued for the party which commissioned it and for specific purposes connected with the captioned project only. It should not be relied upon by any other party or used for any other purpose.  
 We accept no responsibility for the consequences of this document being relied upon by any other party, or being used for any other purpose, or containing any error or omission which is due to an error or omission in data supplied to us by other parties.



 <b>MOTT MACDONALD</b>	22 Station Road Cambridge CB1 2JD United Kingdom		Client 			Title Cambridge WWTP Relocation Project Site Selection Stage 3 Site Area A Concept Design			Drawn N Critten											
	T +44 (0)20 8774 2000 F +44 (0)20 8681 5706 W mottmac.com		<table border="1"> <thead> <tr> <th>Rev</th> <th>Date</th> <th>Drawn</th> <th>Description</th> <th>Ch'k'd</th> <th>App'd</th> </tr> </thead> <tbody> <tr> <td>C</td> <td>18/06/20</td> <td>NC</td> <td>Final</td> <td>MR</td> <td>JN</td> </tr> </tbody> </table>			Rev	Date	Drawn	Description	Ch'k'd	App'd	C	18/06/20	NC	Final	MR	JN	Checked M Rickard		
	Rev	Date	Drawn	Description	Ch'k'd	App'd														
C	18/06/20	NC	Final	MR	JN															
Approved J Newton			Scale at A3 1:10,000			Security STD														
Drawing Number 409071-MMD-00-XX-GIS-Y-0109						Status PRE			Rev C											



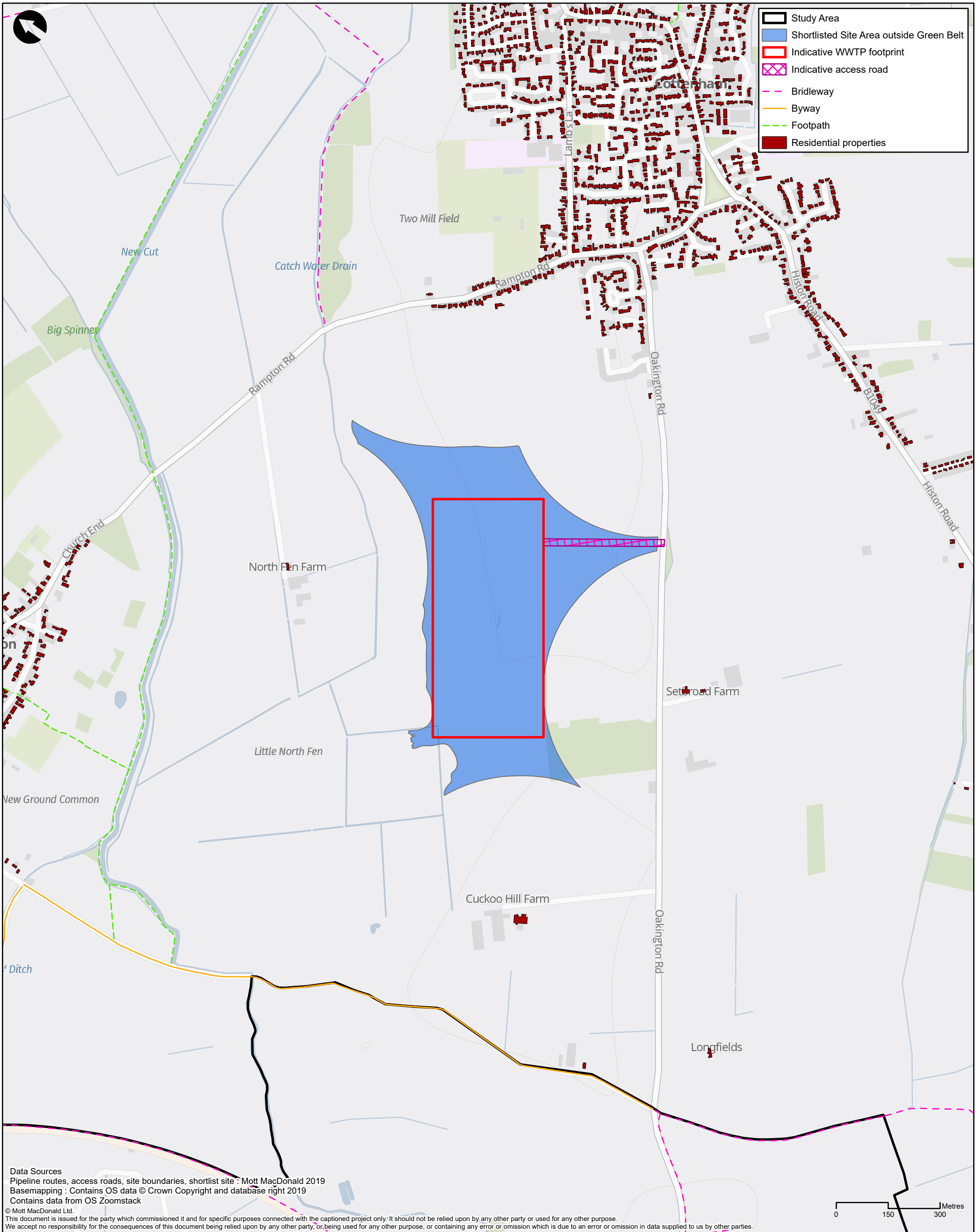


Data Sources  
 Pipeline routes, access roads, site boundaries, shortlist site : Mott MacDonald 2019  
 Basemapping : Contains OS data © Crown Copyright and database right 2019  
 Contains data from OS Zoomstack

© Mott MacDonald Ltd.  
 This document is issued for the party which commissioned it and for specific purposes connected with the captioned project only. It should not be relied upon by any other party or used for any other purpose.  
 We accept no responsibility for the consequences of this document being relied upon by any other party, or being used for any other purpose, or containing any error or omission which is due to an error or omission in data supplied to us by other parties.

 <b>MOTT MACDONALD</b>	22 Station Road Cambridge CB1 2JD United Kingdom		Client 			Title Cambridge WWTP Relocation Project Site Selection Stage 3 Site Area B Concept Design			Drawn N Critten												
	T +44 (0)20 8774 2000 F +44 (0)20 8681 5706 W mottmac.com		<table border="1"> <thead> <tr> <th>Rev</th> <th>Date</th> <th>Drawn</th> <th>Description</th> <th>Ch'k'd</th> <th>App'd</th> </tr> </thead> <tbody> <tr> <td>C</td> <td>18/06/20</td> <td>NC</td> <td>Final</td> <td>MR</td> <td>JN</td> </tr> </tbody> </table>			Rev	Date	Drawn	Description	Ch'k'd	App'd	C	18/06/20	NC	Final	MR	JN	Checked M Rickard			Approved J Newton
	Rev	Date	Drawn	Description	Ch'k'd	App'd															
C	18/06/20	NC	Final	MR	JN																
Drawing Number 409071-MMD-00-XX-GIS-Y-0110						Scale at A3 1:10,000															
						Security STD	Status PRE	Rev C													



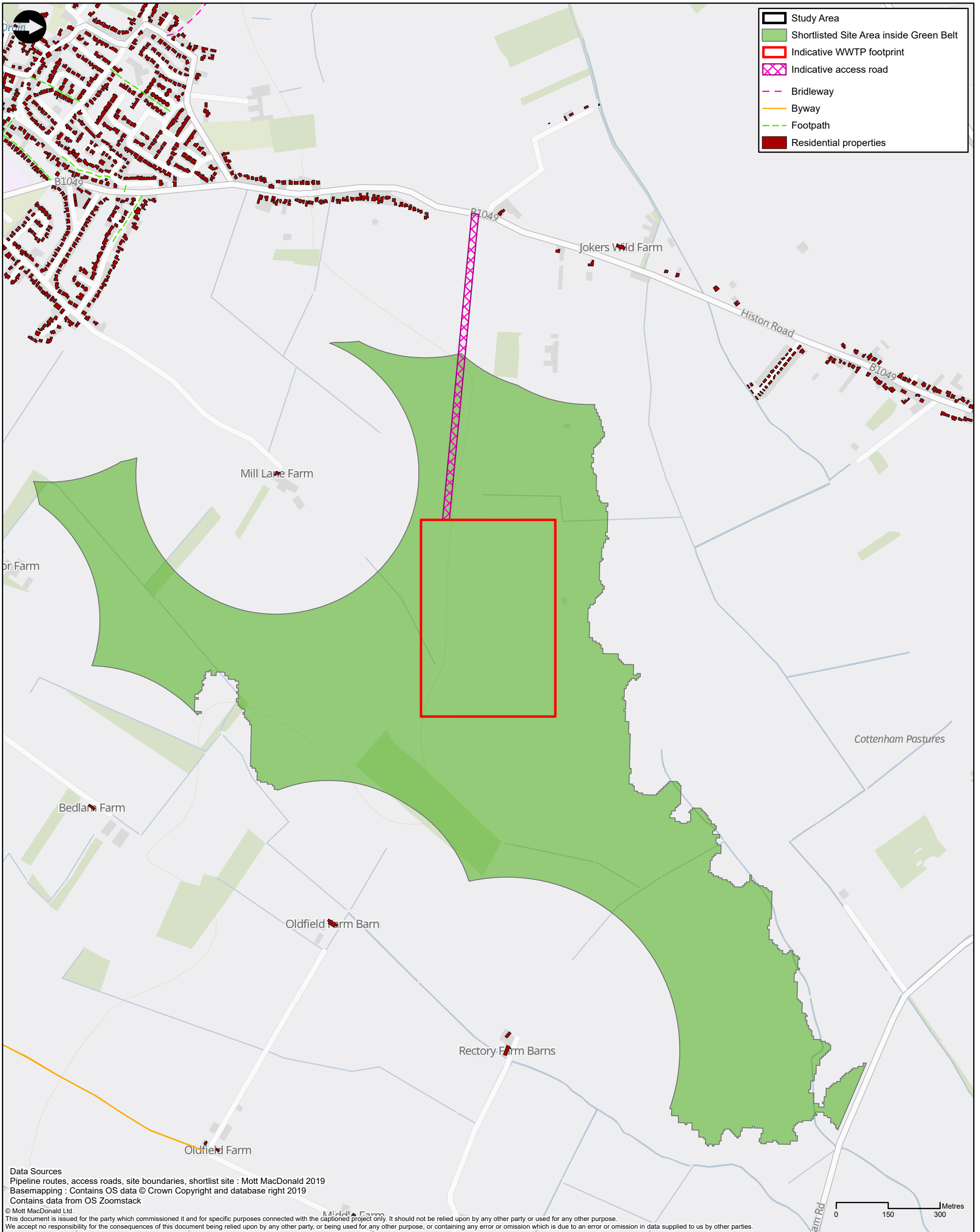


Data Sources  
 Pipeline routes, access roads, site boundaries, shortlist site : Mott MacDonald 2019  
 Basemapping : Contains OS data © Crown Copyright and database right 2019  
 Contains data from OS Zoomstack

© Mott MacDonald Ltd.  
 This document is issued for the party which commissioned it and for specific purposes connected with the captioned project only. It should not be relied upon by any other party or used for any other purpose.  
 We accept no responsibility for the consequences of this document being relied upon by any other party, or being used for any other purpose, or containing any error or omission which is due to an error or omission in data supplied to us by other parties.



<p><b>MOTT MACDONALD</b></p> <p>22 Station Road          Cambridge CB1 2JD          United Kingdom</p> <p>T +44 (0)20 8774 2000          F +44 (0)20 8681 5706          W mottmac.com</p>	Client 					Title Cambridge WWTP Relocation Project Site Selection Stage 3 Site Area C Concept Design			Drawn N Critten														
									Checked M Rickard														
									Approved J Newton														
<table border="1"> <thead> <tr> <th>Rev</th> <th>Date</th> <th>Drawn</th> <th>Description</th> <th>Ch'k'd</th> <th>App'd</th> </tr> </thead> <tbody> <tr> <td>C</td> <td>18/06/20</td> <td>NC</td> <td>Final</td> <td>MR</td> <td>JN</td> </tr> </tbody> </table>						Rev	Date	Drawn	Description	Ch'k'd	App'd	C	18/06/20	NC	Final	MR	JN	Drawing Number 409071-MMD-00-XX-GIS-Y-0111			Scale at A3 1:10,000		
Rev	Date	Drawn	Description	Ch'k'd	App'd																		
C	18/06/20	NC	Final	MR	JN																		
						Security STD			Status PRE		Rev C												



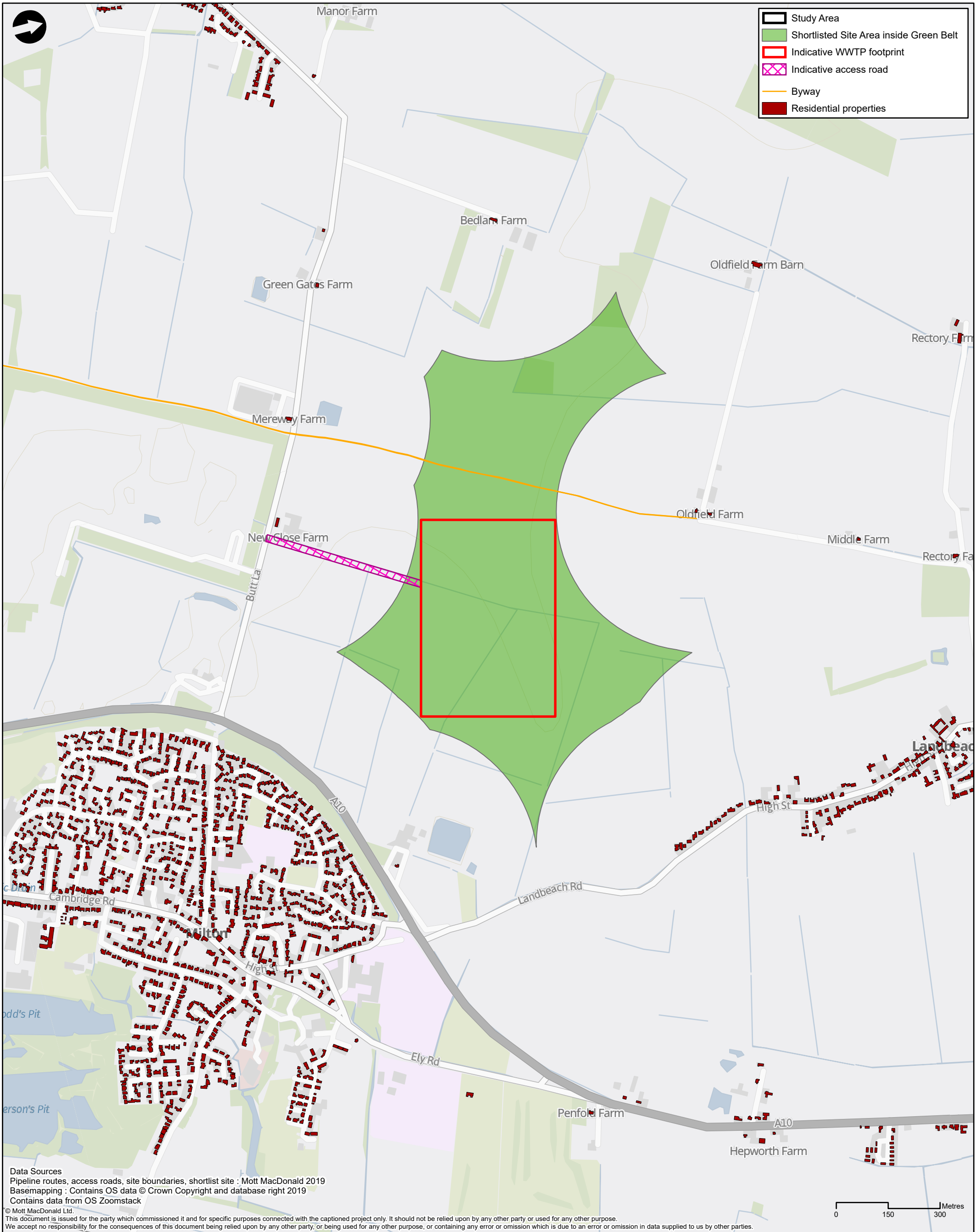


Data Sources  
 Pipeline routes, access roads, site boundaries, shortlist site : Mott MacDonald 2019  
 Basemapping : Contains OS data © Crown Copyright and database right 2019  
 Contains data from OS Zoomstack

© Mott MacDonald Ltd.  
 This document is issued for the party which commissioned it and for specific purposes connected with the captioned project only. It should not be relied upon by any other party or used for any other purpose.  
 We accept no responsibility for the consequences of this document being relied upon by any other party, or being used for any other purpose, or containing any error or omission which is due to an error or omission in data supplied to us by other parties.

 <b>MOTT MACDONALD</b>	22 Station Road Cambridge CB1 2JD United Kingdom  T +44 (0)20 8774 2000 F +44 (0)20 8681 5706 W mottmac.com	Client					Title			Drawn	N Critten													
							Cambridge WWTP Relocation Project Site Selection Stage 3 Site Area H Concept Design			Checked	M Rickard													
										Approved	J Newton													
		<table border="1"> <thead> <tr> <th>Rev</th> <th>Date</th> <th>Drawn</th> <th>Description</th> <th>Ch'k'd</th> <th>App'd</th> </tr> </thead> <tbody> <tr> <td>C</td> <td>18/06/20</td> <td>NC</td> <td>Final</td> <td>MR</td> <td>JN</td> </tr> </tbody> </table>					Rev	Date	Drawn	Description	Ch'k'd	App'd	C	18/06/20	NC	Final	MR	JN	Drawing Number 409071-MMD-00-XX-GIS-Y-0112			Scale at A3 1:10,000		
Rev	Date	Drawn	Description	Ch'k'd	App'd																			
C	18/06/20	NC	Final	MR	JN																			
							Security	Status	Rev															
							STD	PRE	C															



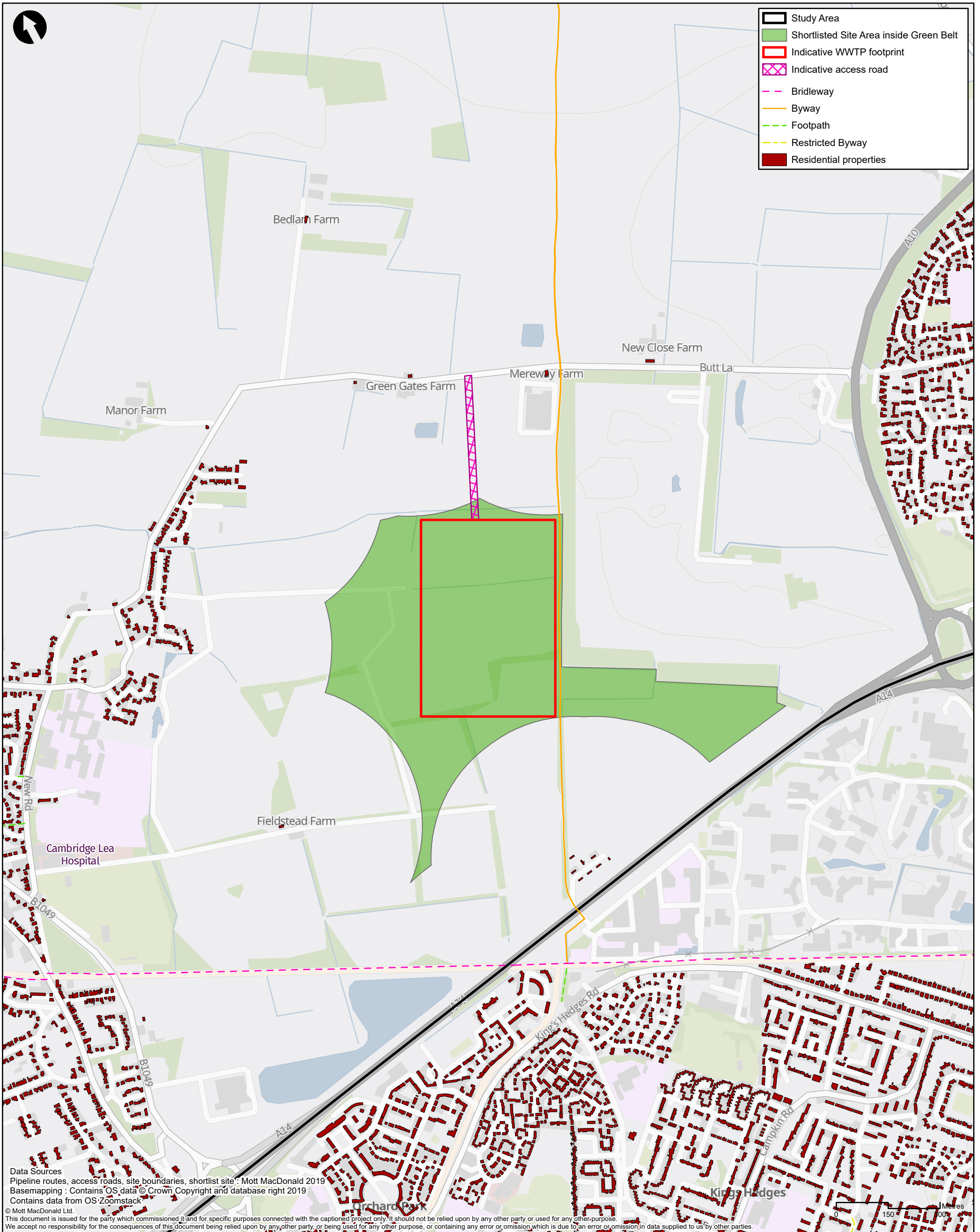


Data Sources  
 Pipeline routes, access roads, site boundaries, shortlist site : Mott MacDonald 2019  
 Basemapping : Contains OS data © Crown Copyright and database right 2019  
 Contains data from OS Zoomstack

© Mott MacDonald Ltd.  
 This document is issued for the party which commissioned it and for specific purposes connected with the captioned project only. It should not be relied upon by any other party or used for any other purpose.  
 We accept no responsibility for the consequences of this document being relied upon by any other party, or being used for any other purpose, or containing any error or omission which is due to an error or omission in data supplied to us by other parties.

<p>22 Station Road Cambridge CB1 2JD United Kingdom</p> <p>T +44 (0)20 8774 2000 F +44 (0)20 8681 5706 W mottmac.com</p>	Client					Title			Drawn	N Critten			
						Cambridge WWTP Relocation Project Site Selection Stage 3 Site Area I Concept Design			Checked	M Rickard			
									Approved	J Newton			
					Drawing Number			Scale at A3					
					409071-MMD-00-XX-GIS-Y-0113			1:10,000					
					Rev	Date	Drawn	Description	Ch'k'd	App'd	Security	Status	Rev
					C	18/06/20	NC	Final	MR	JN	STD	PRE	C

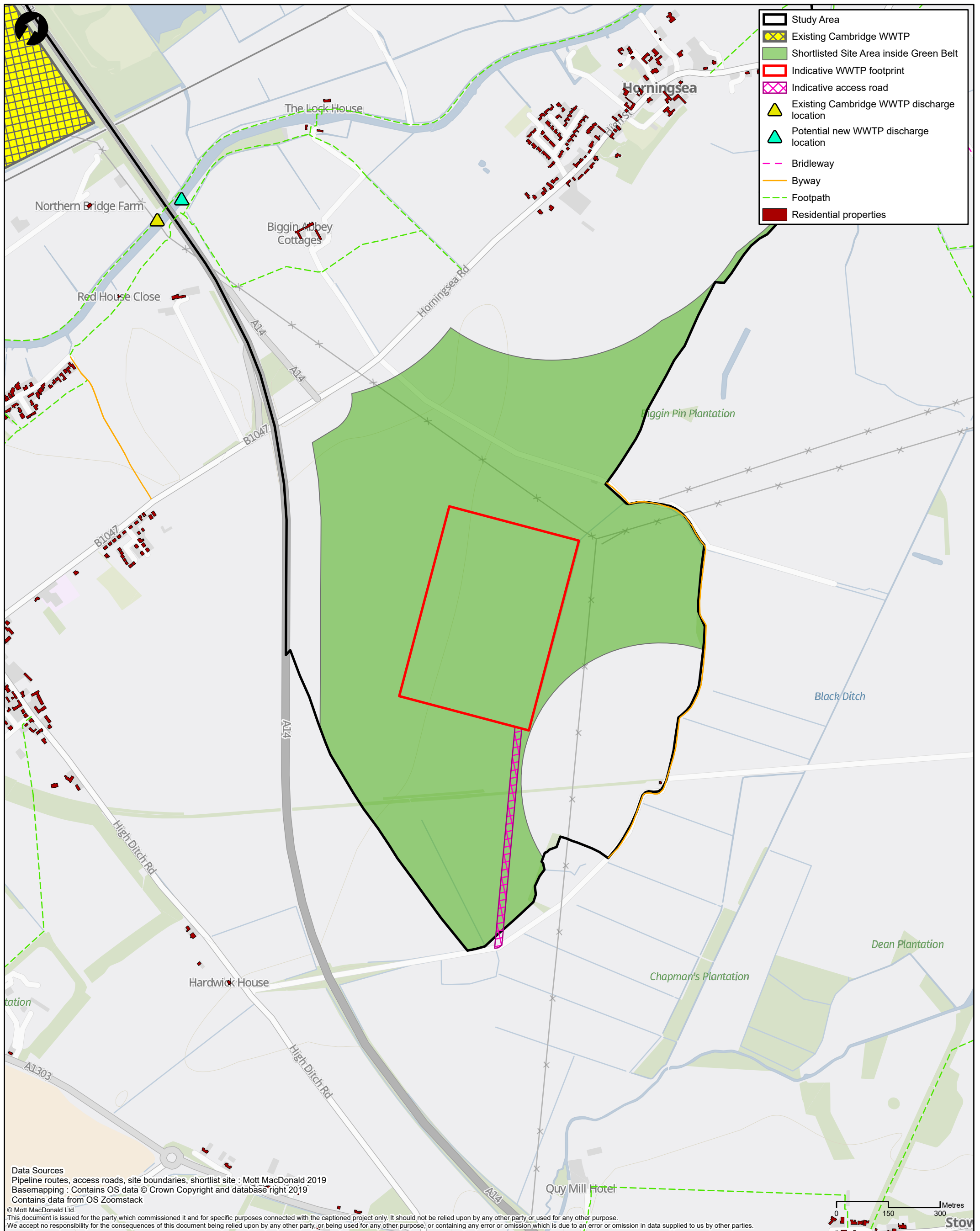




Data Sources  
 Pipeline routes, access roads, site boundaries, shortlist site : Mott MacDonald 2019  
 Basemapping : Contains OS data © Crown Copyright and database right 2019  
 Contains data from OS Zoomstack  
 © Mott MacDonald Ltd.  
 This document is issued for the party which commissioned it and for specific purposes connected with the captioned project only. It should not be relied upon by any other party or used for any other purpose.  
 We accept no responsibility for the consequences of this document being relied upon by any other party, or being used for any other purpose, or containing any error or omission which is due to an error or omission in data supplied to us by other parties.



<p><b>MOTT MACDONALD</b></p> <p>22 Station Road          Cambridge CB1 2JD          United Kingdom</p> <p>T +44 (0)20 8774 2000          F +44 (0)20 8681 5706          W mottmac.com</p>	Client 					Title Cambridge WWTP Relocation Project Site Selection Stage 3 Site Area J Concept Design			Drawn N Critten	
									Checked M Rickard	
									Approved J Newton	
								Scale at A3 1:10,000		
					Drawing Number 409071-MMD-00-XX-GIS-Y-0114			Security STD	Status PRE	Rev C
Rev C	Date 18/06/20	Drawn NC	Description Final	Ch'k'd MR	App'd JN					

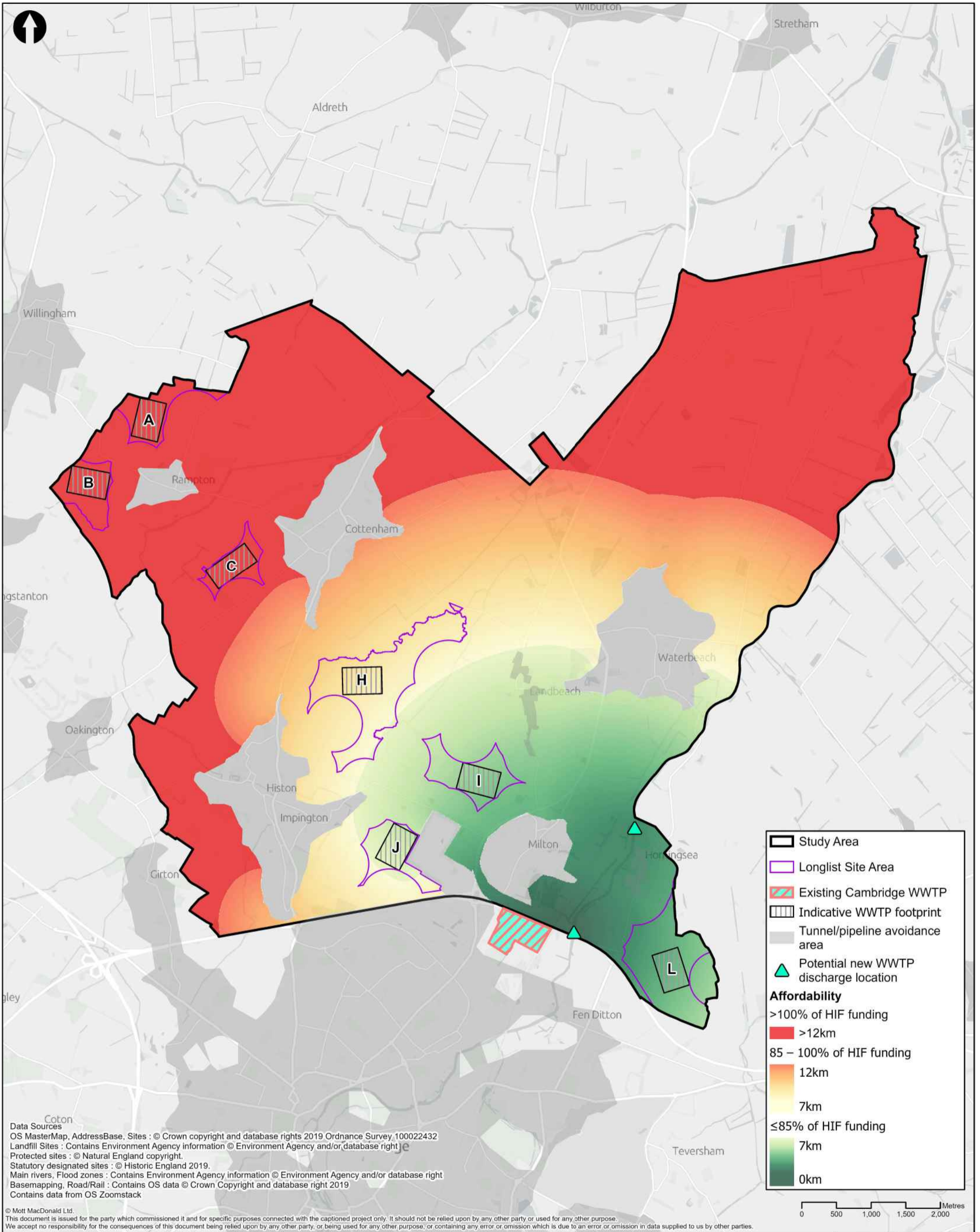


Data Sources  
 Pipeline routes, access roads, site boundaries, shortlist site : Mott MacDonald 2019  
 Basemapping : Contains OS data © Crown Copyright and database right 2019  
 Contains data from OS Zoomstack

© Mott MacDonald Ltd.  
 This document is issued for the party which commissioned it and for specific purposes connected with the captioned project only. It should not be relied upon by any other party or used for any other purpose.  
 We accept no responsibility for the consequences of this document being relied upon by any other party, or being used for any other purpose, or containing any error or omission which is due to an error or omission in data supplied to us by other parties.

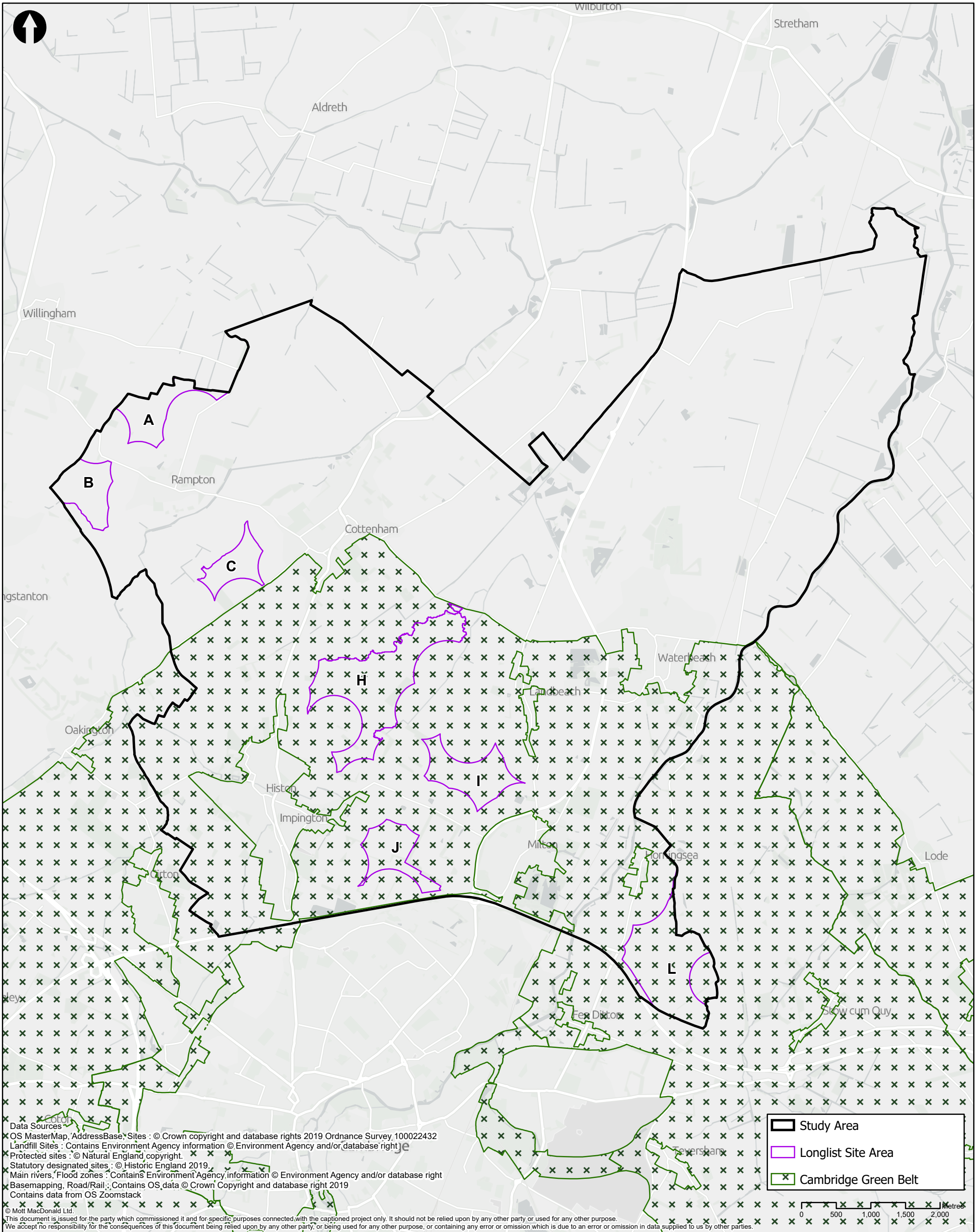
<p><b>MOTT MACDONALD</b></p> <p>22 Station Road          Cambridge CB1 2JD          United Kingdom</p> <p>T +44 (0)20 8774 2000          F +44 (0)20 8681 5706          W mottmac.com</p>	Client 					Title <b>Cambridge WWTP Relocation Project          Site Selection Stage 3          Site Area L Concept Design</b>			Drawn N Critten												
									Checked M Rickard												
									Approved J Newton												
								Scale at A3 1:10,000													
					Drawing Number 409071-MMD-00-XX-GIS-Y-0115			Security STD	Status PRE	Rev C											
<table border="1"> <thead> <tr> <th>Rev</th> <th>Date</th> <th>Drawn</th> <th>Description</th> <th>Ch'k'd</th> <th>App'd</th> </tr> </thead> <tbody> <tr> <td>C</td> <td>18/06/20</td> <td>NC</td> <td>Final</td> <td>MR</td> <td>JN</td> </tr> </tbody> </table>	Rev	Date	Drawn	Description	Ch'k'd	App'd	C	18/06/20	NC	Final	MR	JN									
Rev	Date	Drawn	Description	Ch'k'd	App'd																
C	18/06/20	NC	Final	MR	JN																





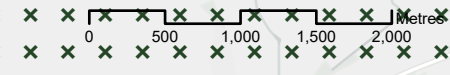
<p><b>MOTT MACDONALD</b></p> <p>22 Station Road Cambridge CB1 2JD United Kingdom</p> <p>T +44 (0)20 8774 2000 F +44 (0)20 8681 5706 W mottmac.com</p>	Client 					Title Cambridge WWTP Relocation Project Site Selection Stage 3 Affordability Contours Confidential			Drawn N Critten												
	<table border="1"> <thead> <tr> <th>Rev</th> <th>Date</th> <th>Drawn</th> <th>Description</th> <th>Ch'k'd</th> <th>App'd</th> </tr> </thead> <tbody> <tr> <td>C</td> <td>18/06/20</td> <td>NC</td> <td>Final</td> <td>MR</td> <td>JN</td> </tr> </tbody> </table>					Rev	Date	Drawn	Description	Ch'k'd	App'd	C	18/06/20	NC	Final	MR	JN	Drawing Number 409071-MMD-00-XX-GIS-Y-0116			Checked M Rickard
						Rev	Date	Drawn	Description	Ch'k'd	App'd										
C	18/06/20	NC	Final	MR	JN																
					Scale at A3 1:50,000			Approved J Newton													
					Security STD			Status PRE	Rev C												





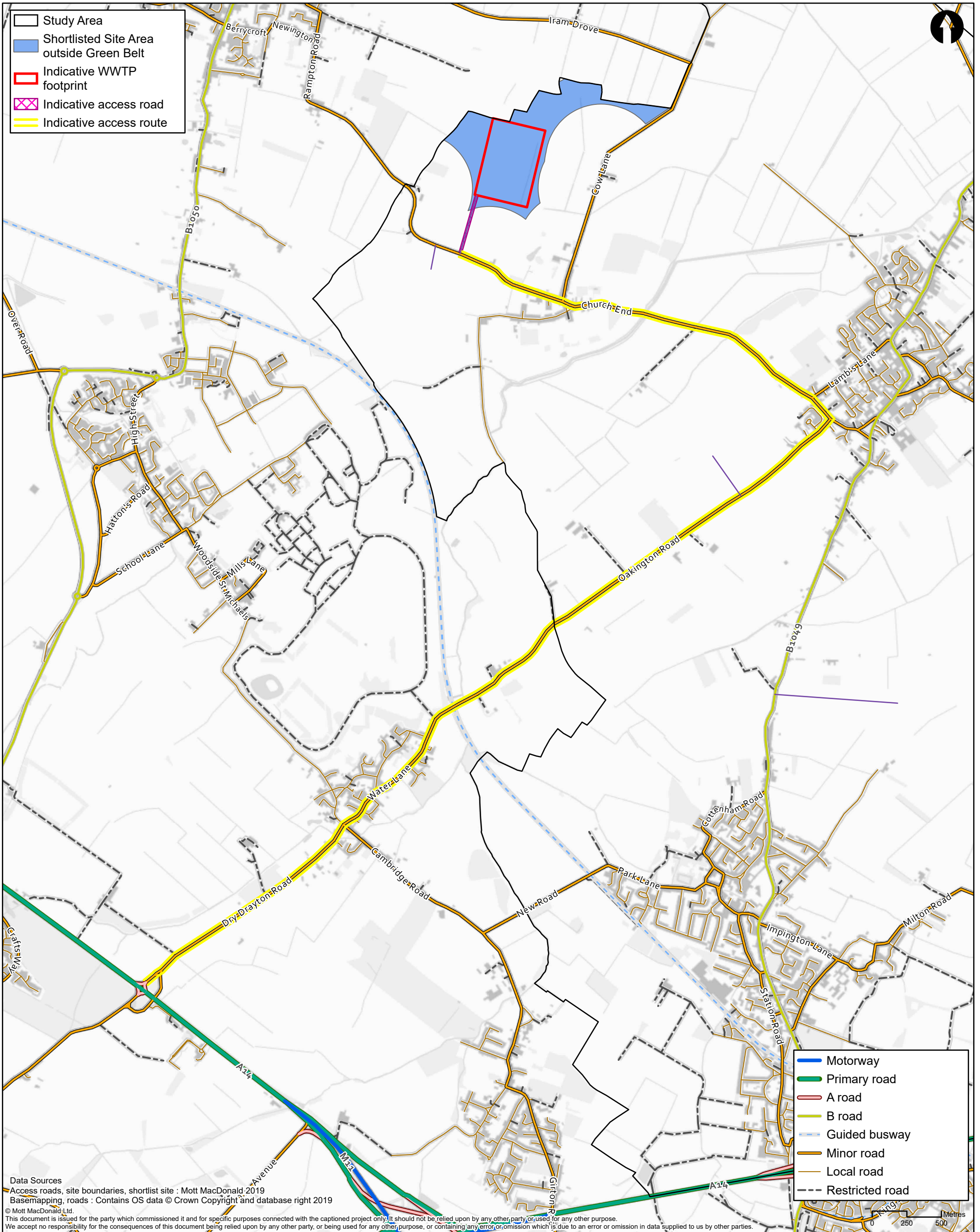
Data Sources:  
 OS MasterMap, AddressBase, Sites : © Crown copyright and database rights 2019 Ordnance Survey, 100022432  
 Landfill Sites : Contains Environment Agency information © Environment Agency and/or database right  
 Protected sites : © Natural England copyright.  
 Statutory designated sites : © Historic England 2019.  
 Main rivers, Flood zones : Contains Environment Agency information © Environment Agency and/or database right  
 Basemapping, Road/Rail; Contains OS data © Crown Copyright and database right 2019  
 Contains data from OS Zoomstack  
 © Mott MacDonald Ltd.  
 This document is issued for the party which commissioned it and for specific purposes connected with the captioned project only. It should not be relied upon by any other party or used for any other purpose.  
 We accept no responsibility for the consequences of this document being relied upon by any other party, or being used for any other purpose, or containing any error or omission which is due to an error or omission in data supplied to us by other parties.

Study Area
Longlist Site Area
Cambridge Green Belt



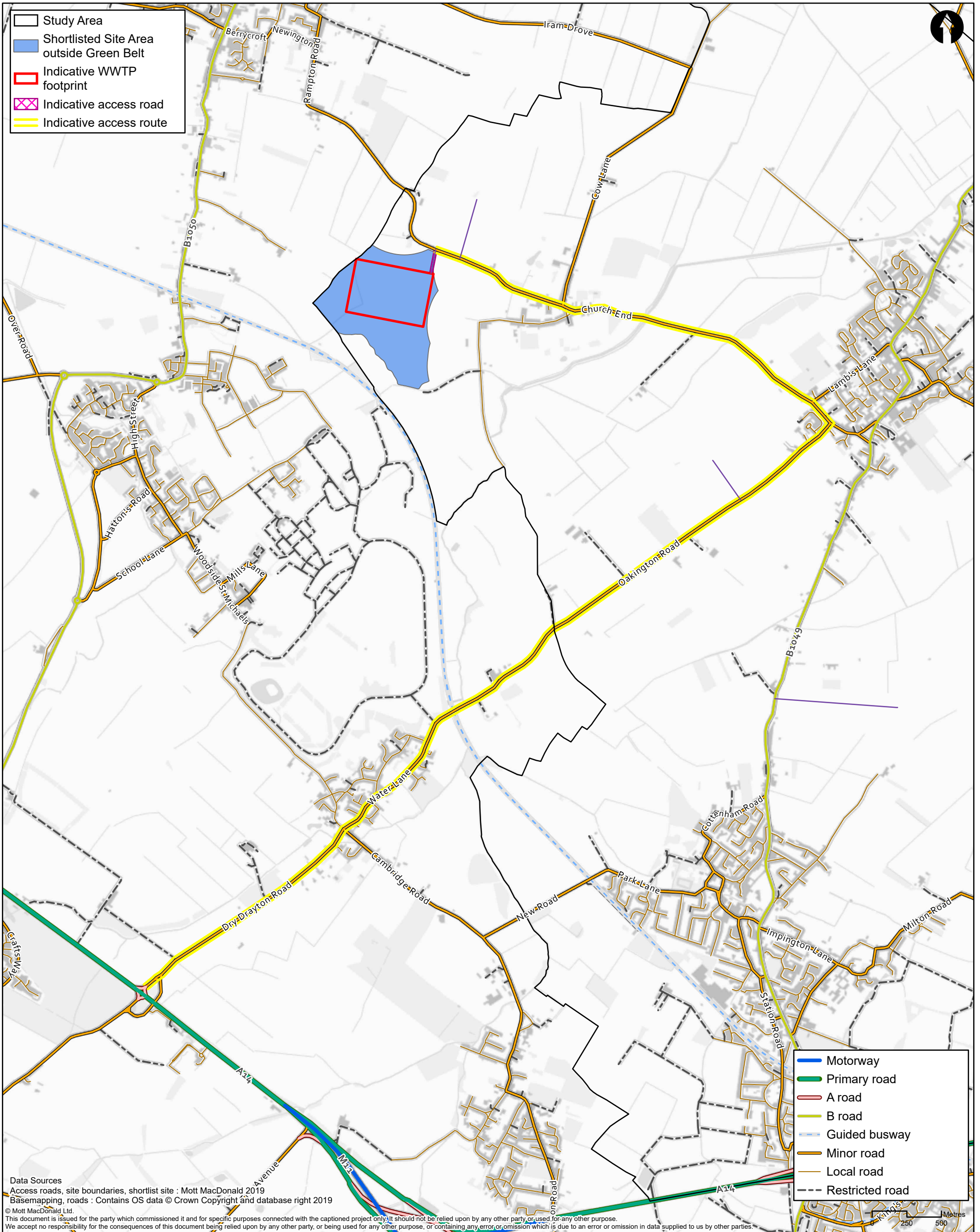
<p>22 Station Road Cambridge CB1 2JD United Kingdom</p> <p>T +44 (0)20 8774 2000 F +44 (0)20 8681 5706 W mottmac.com</p>	Client					Title			Drawn	N Critten			
						Cambridge WWTP Relocation Project Site Selection Stage 3 Green Belt			Checked	M Rickard			
									Approved	J Newton			
					Drawing Number			Scale at A3					
					409071-MMD-00-XX-GIS-Y-0117			1:50,000					
					Rev	Date	Drawn	Description	Ch'k'd	App'd	Security	Status	Rev
					C	18/06/20	NC	Final	MR	JN	STD	PRE	C





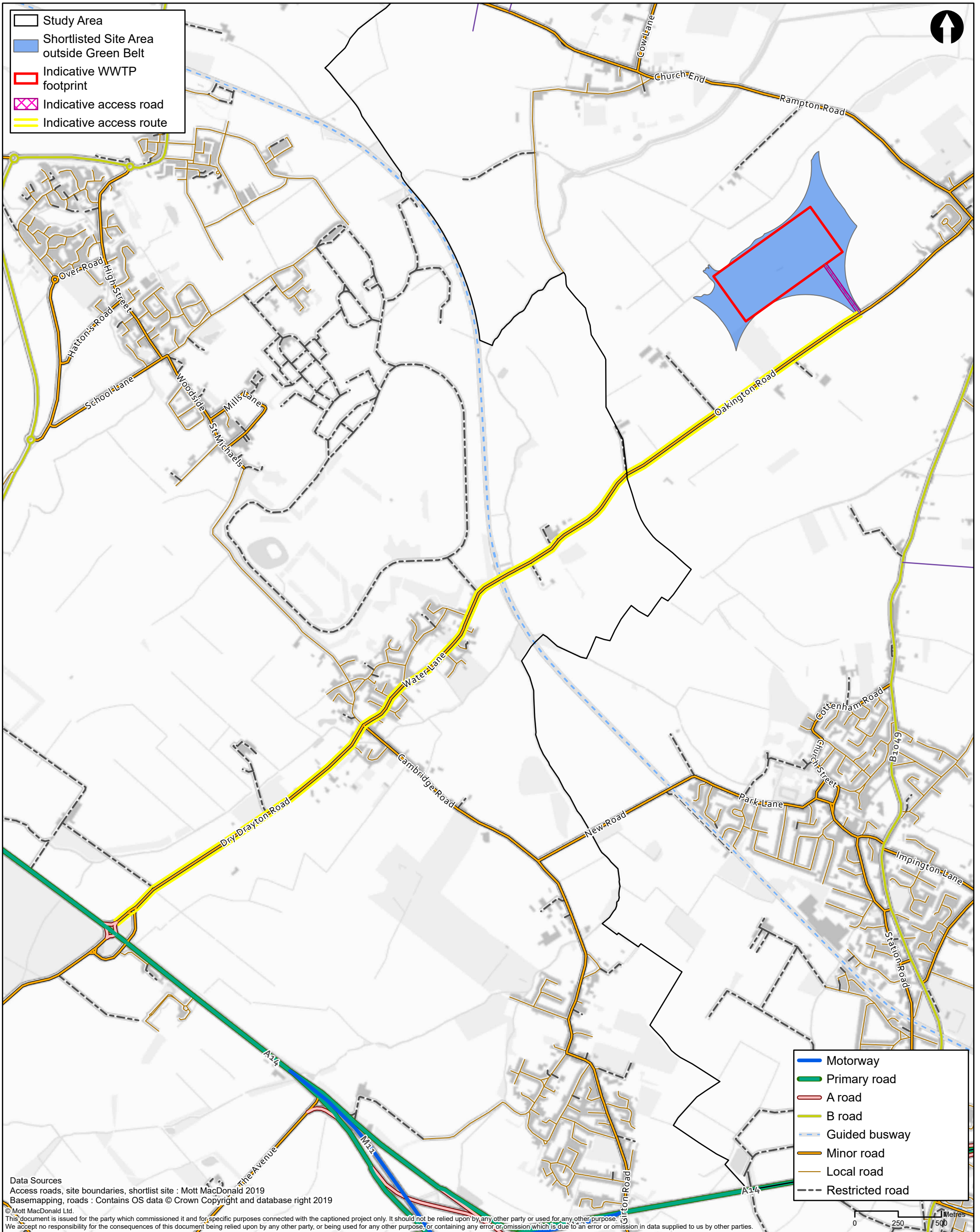
<p><b>MOTT MACDONALD</b></p> <p>22 Station Road Cambridge CB1 2JD United Kingdom</p> <p>T +44 (0)20 8774 2000 F +44 (0)20 8681 5706 W mottmac.com</p>	Client 					Title Cambridge WWTP Relocation Project Site Selection Stage 3 Site Area A Transport Access Routes			Drawn A Briggs												
	<table border="1"> <thead> <tr> <th>Rev</th> <th>Date</th> <th>Drawn</th> <th>Description</th> <th>Ch'k'd</th> <th>App'd</th> </tr> </thead> <tbody> <tr> <td>C</td> <td>10/12/19</td> <td>AB</td> <td>Final</td> <td>MR</td> <td>JN</td> </tr> </tbody> </table>					Rev	Date	Drawn	Description	Ch'k'd	App'd	C	10/12/19	AB	Final	MR	JN	Drawing Number 409071-MMD-00-XX-GIS-Y-0118			Checked M Rickard Approved J Newton
	Rev	Date	Drawn	Description	Ch'k'd	App'd															
C	10/12/19	AB	Final	MR	JN																
					Scale at A3 1:25,000			Security STD	Status PRE	Rev C											





<p><b>MOTT MACDONALD</b></p> <p>22 Station Road Cambridge CB1 2JD United Kingdom</p> <p>T +44 (0)20 8774 2000 F +44 (0)20 8681 5706 W mottmac.com</p>	<p>Client</p>					<p>Title</p> <p>Cambridge WWTP Relocation Project Site Selection Stage 3 Site Area B Transport Access Routes</p>			Drawn	A Briggs													
	<table border="1"> <thead> <tr> <th>Rev</th> <th>Date</th> <th>Drawn</th> <th>Description</th> <th>Ch'k'd</th> <th>App'd</th> </tr> </thead> <tbody> <tr> <td>C</td> <td>10/12/19</td> <td>AB</td> <td>Final</td> <td>MR</td> <td>JN</td> </tr> </tbody> </table>					Rev	Date	Drawn	Description	Ch'k'd	App'd	C	10/12/19	AB	Final	MR	JN	<p>Drawing Number</p> <p>409071-MMD-00-XX-GIS-Y-0119</p>			Checked	M Rickard	
	Rev	Date	Drawn	Description	Ch'k'd	App'd																	
C	10/12/19	AB	Final	MR	JN																		
					<p>Scale at A3</p> <p>1:25,000</p>			Approved	J Newton														
								Security	Status	Rev													
								STD	PRE	C													



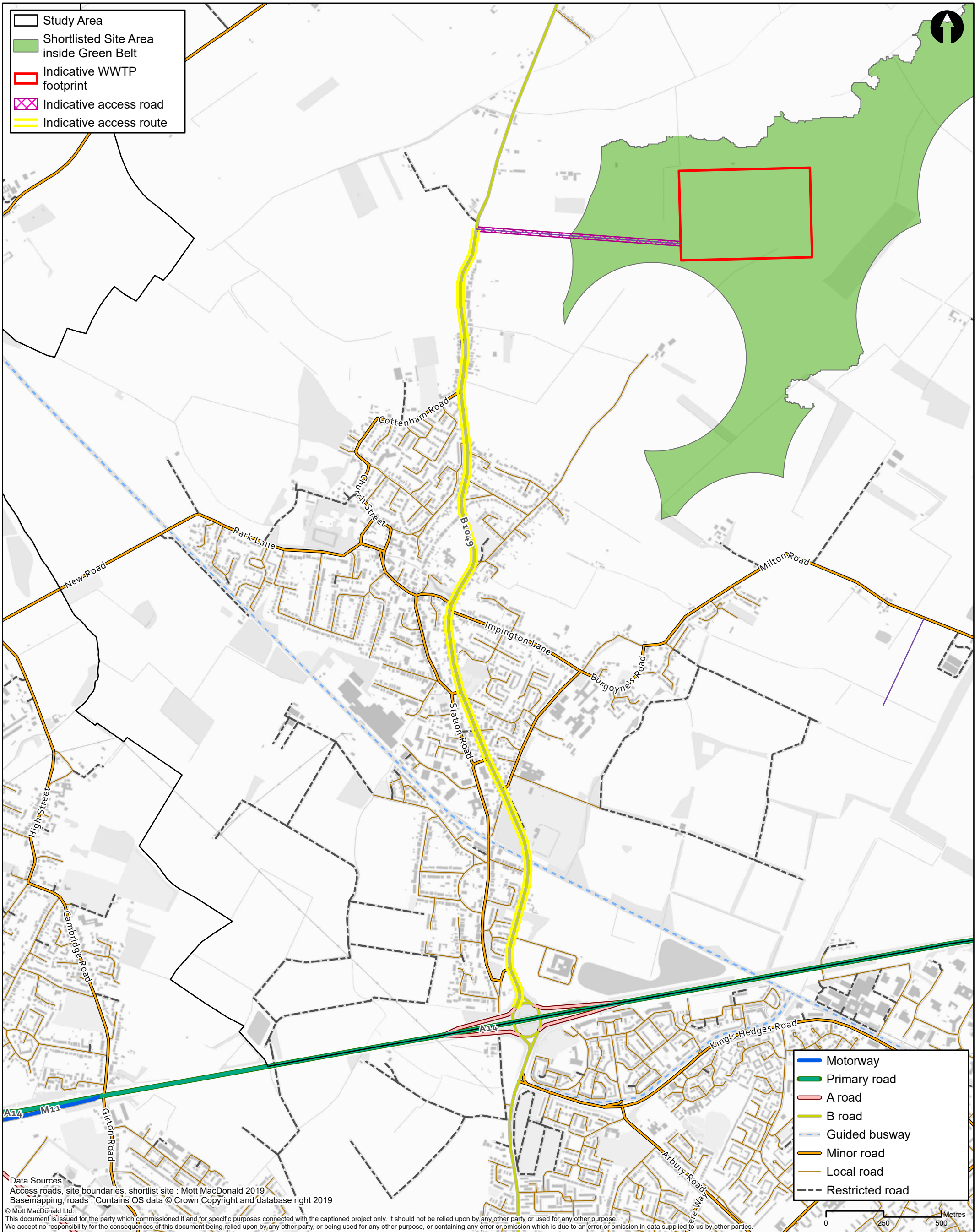


Data Sources  
 Access roads, site boundaries, shortlist site : Mott MacDonald 2019  
 Basemapping, roads : Contains OS data © Crown Copyright and database right 2019

© Mott MacDonald Ltd.  
 This document is issued for the party which commissioned it and for specific purposes connected with the captioned project only. It should not be relied upon by any other party or used for any other purpose.  
 We accept no responsibility for the consequences of this document being relied upon by any other party, or being used for any other purpose, or containing any error or omission which is due to an error or omission in data supplied to us by other parties.

<p><b>MOTT MACDONALD</b></p> <p>22 Station Road          Cambridge CB1 2JD          United Kingdom</p> <p>T +44 (0)20 8774 2000          F +44 (0)20 8681 5706          W mottmac.com</p>	Client 					Title Cambridge WWTP Relocation Project Site Selection Stage 3 Site Area C Transport Access Routes			Drawn A Briggs															
						Checked M Rickard			Approved J Newton															
						Drawing Number 409071-MMD-00-XX-GIS-Y-0120			Scale at A3 1:20,000															
<table border="1"> <thead> <tr> <th>Rev</th> <th>Date</th> <th>Drawn</th> <th>Description</th> <th>Ch'k'd</th> <th>App'd</th> </tr> </thead> <tbody> <tr> <td>C</td> <td>10/12/19</td> <td>AB</td> <td>Final</td> <td>MR</td> <td>JN</td> </tr> </tbody> </table>	Rev	Date	Drawn	Description	Ch'k'd	App'd	C	10/12/19	AB	Final	MR	JN						<table border="1"> <thead> <tr> <th>Security</th> <th>Status</th> <th>Rev</th> </tr> </thead> <tbody> <tr> <td>STD</td> <td>PRE</td> <td>C</td> </tr> </tbody> </table>	Security	Status	Rev	STD	PRE	C
Rev	Date	Drawn	Description	Ch'k'd	App'd																			
C	10/12/19	AB	Final	MR	JN																			
Security	Status	Rev																						
STD	PRE	C																						

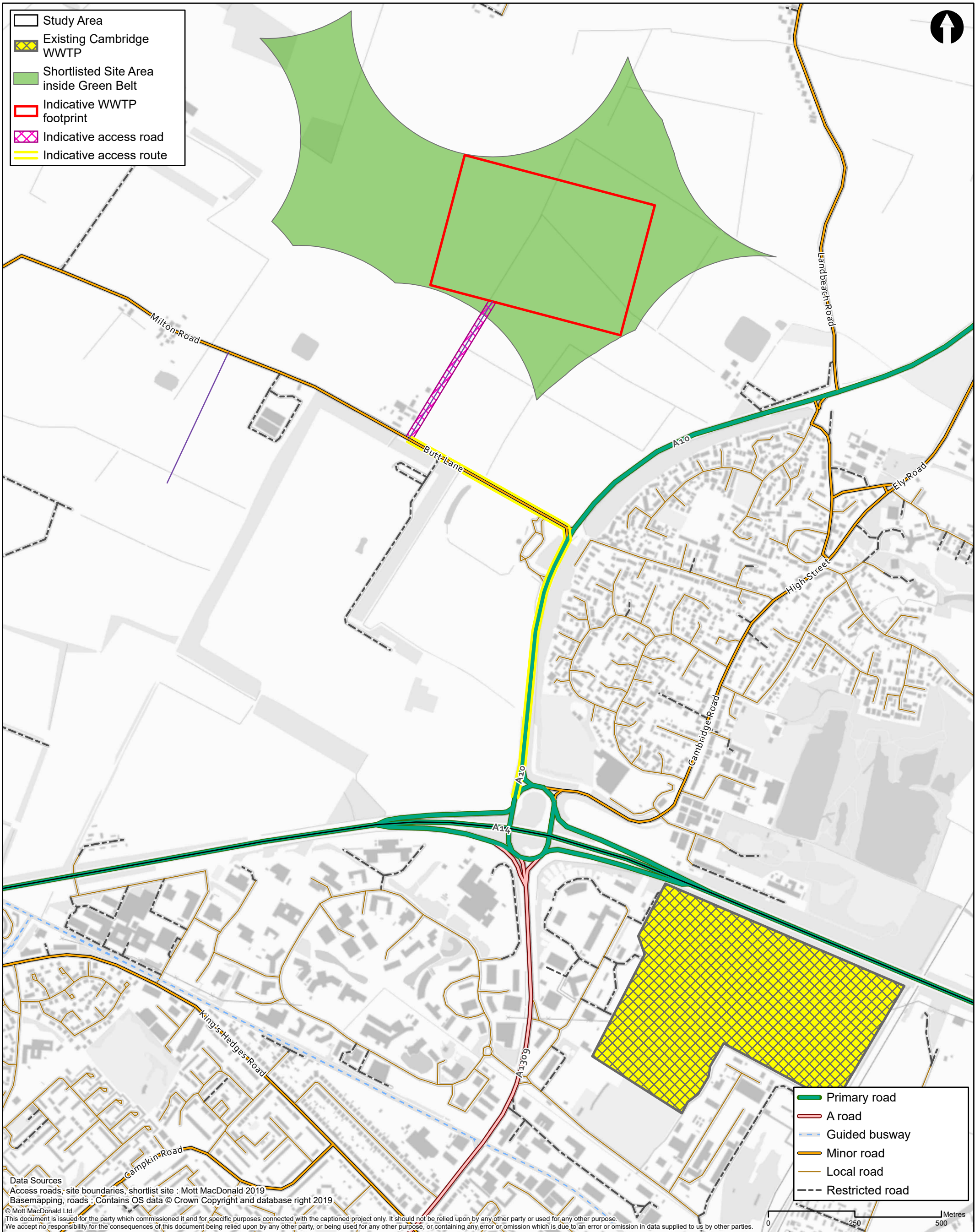




**Data Sources**  
 Access roads, site boundaries, shortlist site : Mott MacDonald 2019  
 Basemapping, roads : Contains OS data © Crown Copyright and database right 2019  
 © Mott MacDonald Ltd.  
 This document is issued for the party which commissioned it and for specific purposes connected with the captioned project only. It should not be relied upon by any other party or used for any other purpose.  
 We accept no responsibility for the consequences of this document being relied upon by any other party, or being used for any other purpose, or containing any error or omission which is due to an error or omission in data supplied to us by other parties.

<p><b>MOTT MACDONALD</b></p> <p>22 Station Road Cambridge CB1 2JD United Kingdom</p> <p>T +44 (0)20 8774 2000 F +44 (0)20 8681 5706 W mottmac.com</p>	<p>Client</p>					<p>Title</p> <p>Cambridge WWTP Relocation Project Site Selection Stage 3 Site Area H Transport Access Routes</p>			<p>Drawn</p> <p>A Briggs</p>											
						<p>Drawing Number</p> <p>409071-MMD-00-XX-GIS-Y-0121</p>			<p>Checked</p> <p>M Rickard</p>											
	<table border="1"> <thead> <tr> <th>Rev</th> <th>Date</th> <th>Drawn</th> <th>Description</th> <th>Ch'k'd</th> <th>App'd</th> </tr> </thead> <tbody> <tr> <td>C</td> <td>10/12/19</td> <td>AB</td> <td>Final</td> <td>MR</td> <td>JN</td> </tr> </tbody> </table>					Rev	Date	Drawn	Description	Ch'k'd	App'd	C	10/12/19	AB	Final	MR	JN	<p>Scale at A3</p> <p>1:15,000</p>		
Rev	Date	Drawn	Description	Ch'k'd	App'd															
C	10/12/19	AB	Final	MR	JN															
					<p>Security</p> <p>STD</p>			<p>Status</p> <p>PRE</p>	<p>Rev</p> <p>C</p>											



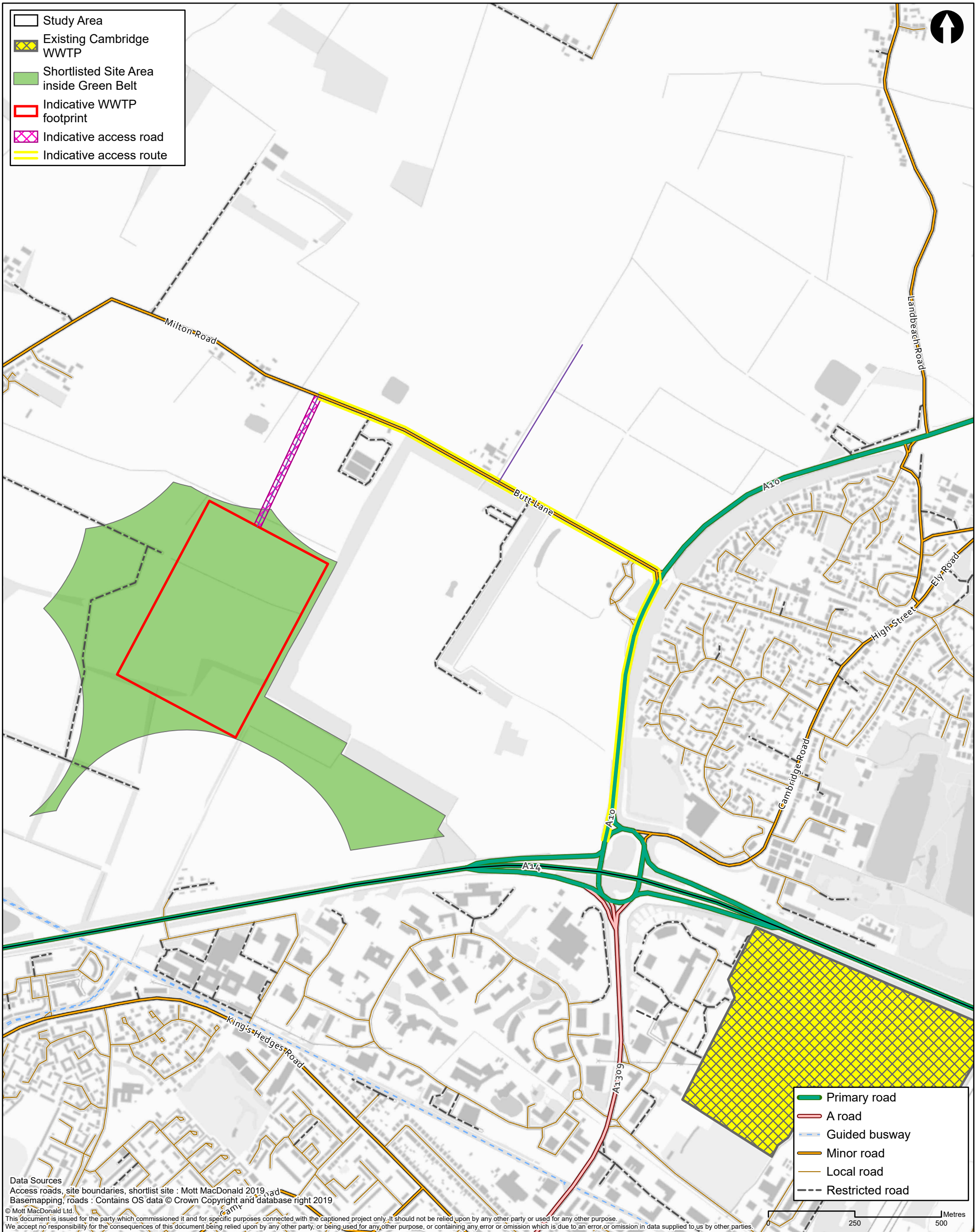


Data Sources  
 Access roads, site boundaries, shortlist site : Mott MacDonald 2019  
 Basemapping, roads : Contains OS data © Crown Copyright and database right 2019  
 © Mott MacDonald Ltd.

This document is issued for the party which commissioned it and for specific purposes connected with the captioned project only. It should not be relied upon by any other party or used for any other purpose.  
 We accept no responsibility for the consequences of this document being relied upon by any other party, or being used for any other purpose, or containing any error or omission which is due to an error or omission in data supplied to us by other parties.

<p><b>MOTT MACDONALD</b></p> <p>22 Station Road          Cambridge CB1 2JD          United Kingdom</p> <p>T +44 (0)20 8774 2000          F +44 (0)20 8681 5706          W mottmac.com</p>	Client 					Title Cambridge WWTP Relocation Project Site Selection Stage 3 Site Area I Transport Access Routes			Drawn A Briggs												
	<table border="1"> <thead> <tr> <th>Rev</th> <th>Date</th> <th>Drawn</th> <th>Description</th> <th>Ch'k'd</th> <th>App'd</th> </tr> </thead> <tbody> <tr> <td>C</td> <td>10/12/19</td> <td>AB</td> <td>Final</td> <td>MR</td> <td>JN</td> </tr> </tbody> </table>					Rev	Date	Drawn	Description	Ch'k'd	App'd	C	10/12/19	AB	Final	MR	JN	Drawing Number 409071-MMD-00-XX-GIS-Y-0122			Checked M Rickard
						Rev	Date	Drawn	Description	Ch'k'd	App'd										
C	10/12/19	AB	Final	MR	JN																
Approved J Newton			Scale at A3 1:10,000	Security STD	Status PRE	Rev C															





Data Sources  
 Access roads, site boundaries, shortlist site : Mott MacDonald 2019  
 Basemapping, roads : Contains OS data © Crown Copyright and database right 2019  
 © Mott MacDonald Ltd.  
 This document is issued for the party which commissioned it and for specific purposes connected with the captioned project only. It should not be relied upon by any other party or used for any other purpose.  
 We accept no responsibility for the consequences of this document being relied upon by any other party, or being used for any other purpose, or containing any error or omission which is due to an error or omission in data supplied to us by other parties.

**M M**  
**MOTT MACDONALD**

22 Station Road  
 Cambridge CB1 2JD  
 United Kingdom

T +44 (0)20 8774 2000  
 F +44 (0)20 8681 5706  
 W mottmac.com

Client

**anglianwater**

Rev	Date	Drawn	Description	Ch'k'd	App'd
C	10/12/19	AB	Final	MR	JN

Title

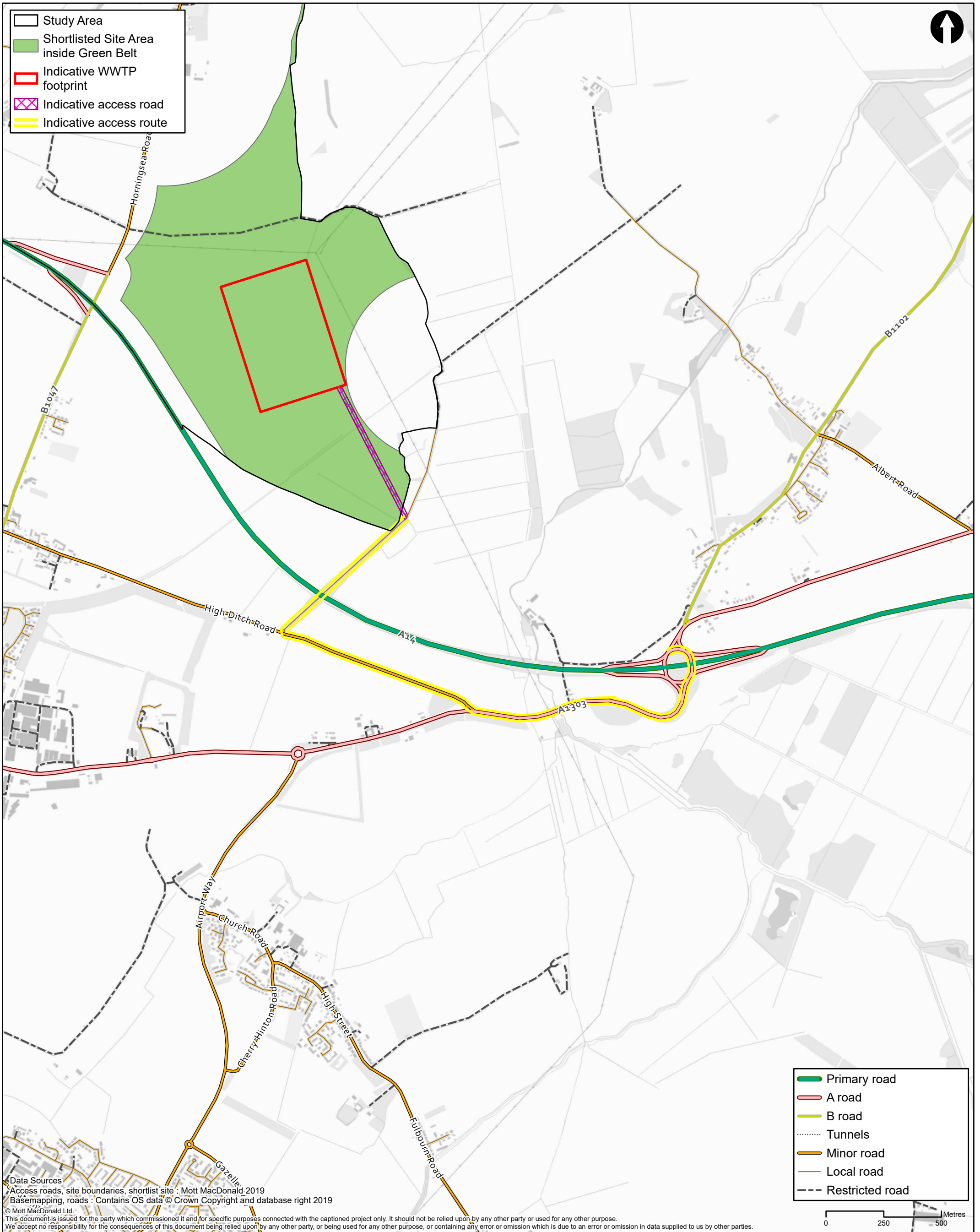
Cambridge WWTP Relocation Project  
 Site Selection Stage 3  
 Site Area J Transport Access Routes

Drawing Number

409071-MMD-00-XX-GIS-Y-0123

Drawn	A Briggs	
Checked	M Rickard	
Approved	J Newton	
Scale at A3 1:10,000		
Security	Status	Rev
STD	PRE	C

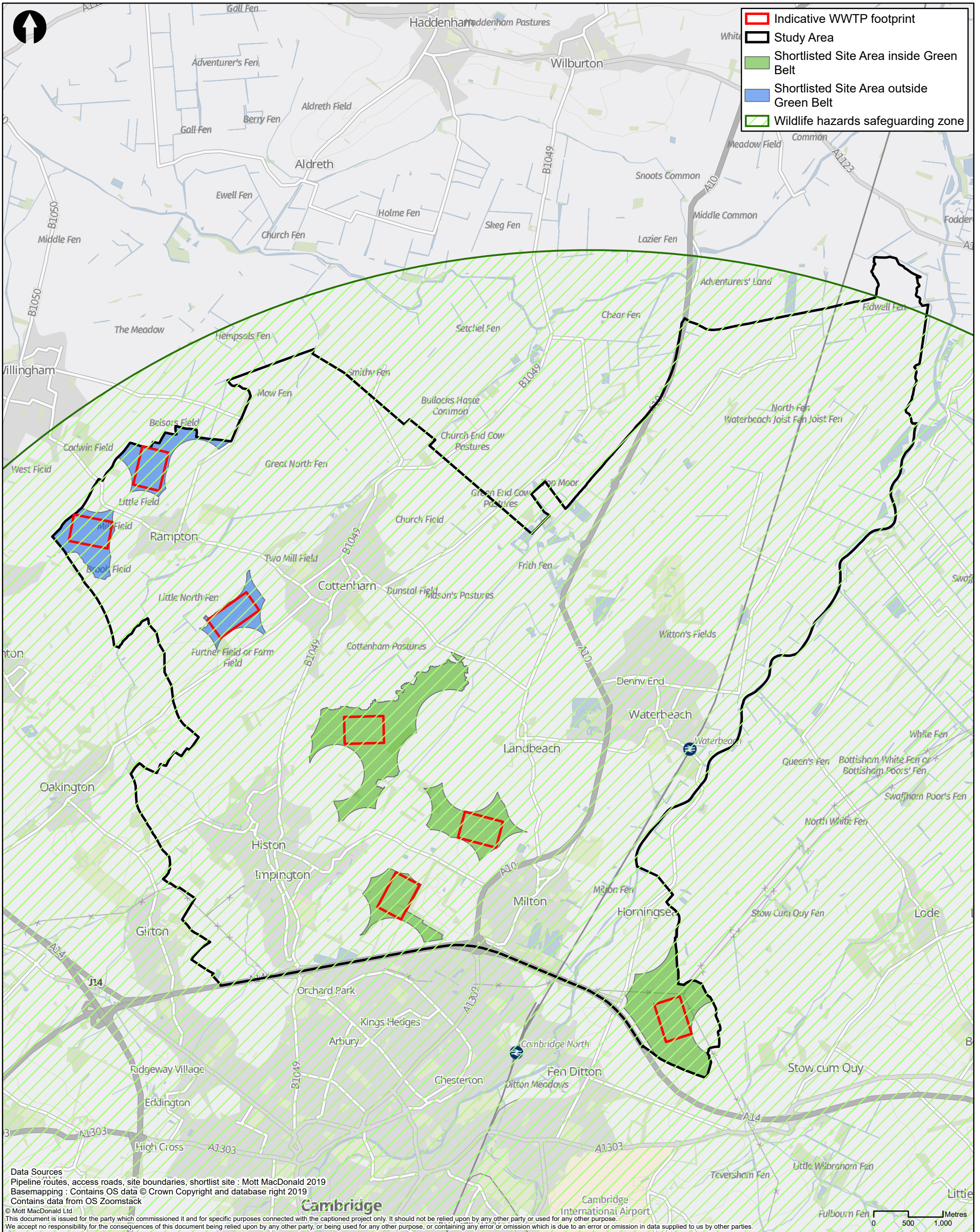




Data Sources  
 Access roads, site boundaries, shortlist site : Mott MacDonald 2019  
 Basemapping, roads : Contains OS data © Crown Copyright and database right 2019  
 © Mott MacDonald Ltd.  
 This document is issued for the party which commissioned it and for specific purposes connected with the captioned project only. It should not be relied upon by any other party or used for any other purpose.  
 We accept no responsibility for the consequences of this document being relied upon by any other party, or being used for any other purpose, or containing any error or omission which is due to an error or omission in data supplied to us by other parties.

<p><b>MOTT MACDONALD</b></p> <p>22 Station Road Cambridge CB1 2JD United Kingdom</p> <p>T +44 (0)20 8774 2000 F +44 (0)20 8681 5706 W mottmac.com</p>	Client 					Title Cambridge WWTP Relocation Project Site Selection Stage 3 Site Area L Transport Access Routes			Drawn A Briggs												
	<table border="1"> <thead> <tr> <th>Rev</th> <th>Date</th> <th>Drawn</th> <th>Description</th> <th>Ch'k'd</th> <th>App'd</th> </tr> </thead> <tbody> <tr> <td>C</td> <td>10/12/19</td> <td>AB</td> <td>Final</td> <td>MR</td> <td>JN</td> </tr> </tbody> </table>					Rev	Date	Drawn	Description	Ch'k'd	App'd	C	10/12/19	AB	Final	MR	JN	Drawing Number 409071-MMD-00-XX-GIS-Y-0124			Checked M Rickard
						Rev	Date	Drawn	Description	Ch'k'd	App'd										
C	10/12/19	AB	Final	MR	JN																
Approved J Newton																					
						Scale at A3 1:15,000			Security STD												
						Status PRE			Rev C												





Data Sources  
 Pipeline routes, access roads, site boundaries, shortlist site : Mott MacDonald 2019  
 Basemapping : Contains OS data © Crown Copyright and database right 2019  
 Contains data from OS Zoomstack

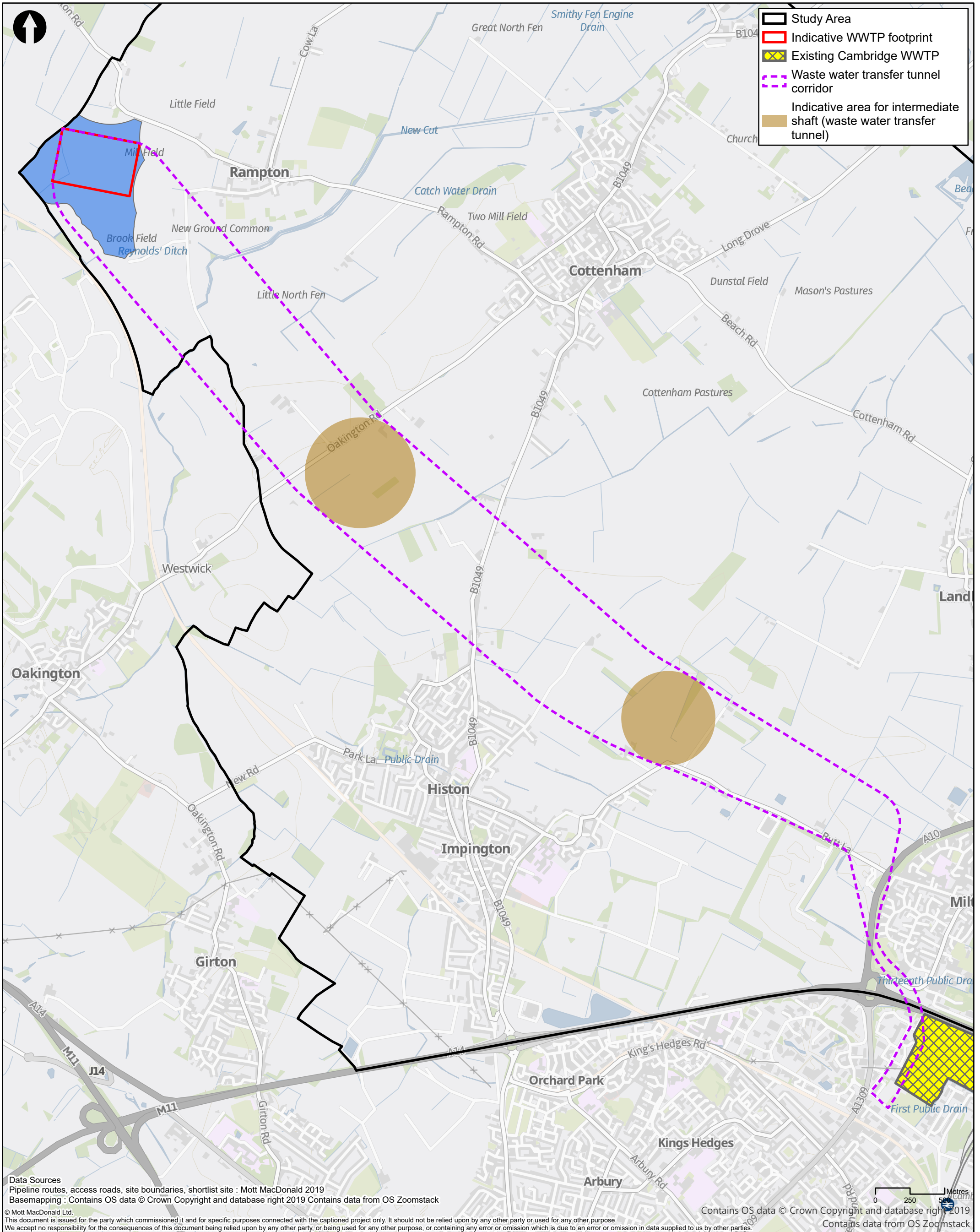
© Mott MacDonald Ltd.  
 This document is issued for the party which commissioned it and for specific purposes connected with the captioned project only. It should not be relied upon by any other party or used for any other purpose.  
 We accept no responsibility for the consequences of this document being relied upon by any other party, or being used for any other purpose, or containing any error or omission which is due to an error or omission in data supplied to us by other parties.

<p><b>MOTT MACDONALD</b></p> <p>22 Station Road          Cambridge CB1 2JD          United Kingdom</p> <p>T +44 (0)20 8774 2000          F +44 (0)20 8681 5706          W mottmac.com</p>	Client 					Title <b>Cambridge WWTP Relocation Project          Site Selection Stage 3          Risk to Aviation</b>			Drawn N Critten														
									Checked M Rickard														
									Approved J Newton														
<table border="1"> <thead> <tr> <th>Rev</th> <th>Date</th> <th>Drawn</th> <th>Description</th> <th>Ch'k'd</th> <th>App'd</th> </tr> </thead> <tbody> <tr> <td>C</td> <td>18/06/20</td> <td>NC</td> <td>Final</td> <td>MR</td> <td>JN</td> </tr> </tbody> </table>						Rev	Date	Drawn	Description	Ch'k'd	App'd	C	18/06/20	NC	Final	MR	JN	Scale at A3 <b>1:50,000</b>			Security <b>STD</b>	Status <b>PRE</b>	Rev <b>C</b>
Rev	Date	Drawn	Description	Ch'k'd	App'd																		
C	18/06/20	NC	Final	MR	JN																		
Drawing Number <b>409071-MMD-00-XX-GIS-Y-0139</b>						Security <b>STD</b>			Status <b>PRE</b>	Rev <b>C</b>													







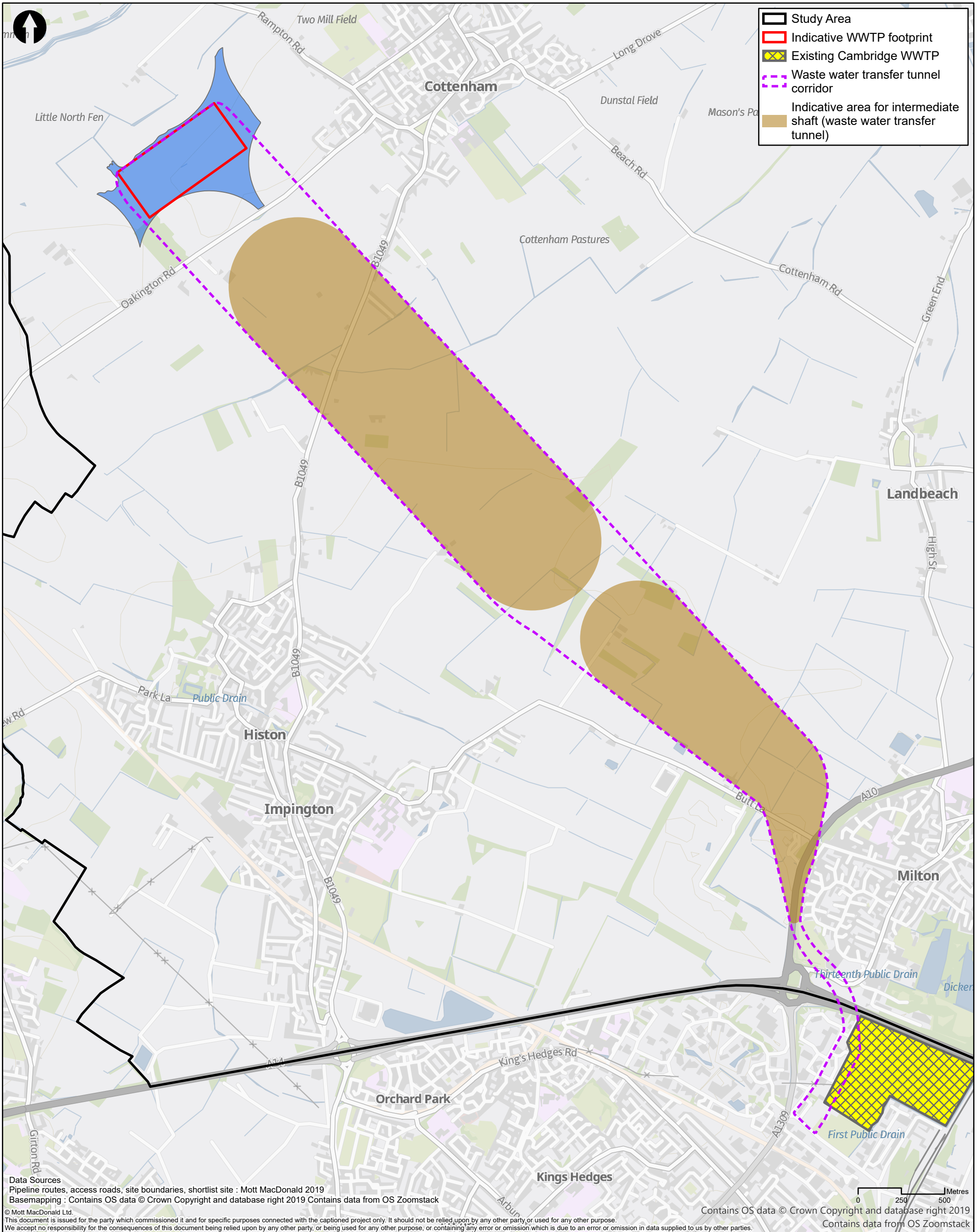


Data Sources  
 Pipeline routes, access roads, site boundaries, shortlist site : Mott MacDonald 2019  
 Basemapping : Contains OS data © Crown Copyright and database right 2019 Contains data from OS Zoomstack  
 © Mott MacDonald Ltd.  
 This document is issued for the party which commissioned it and for specific purposes connected with the captioned project only. It should not be relied upon by any other party or used for any other purpose.  
 We accept no responsibility for the consequences of this document being relied upon by any other party, or being used for any other purpose, or containing any error or omission which is due to an error or omission in data supplied to us by other parties.

Contains OS data © Crown Copyright and database right 2019  
 Contains data from OS Zoomstack

<p><b>MOTT MACDONALD</b></p> <p>22 Station Road          Cambridge CB1 2JD          United Kingdom</p> <p>T +44 (0)20 8774 2000          F +44 (0)20 8681 5706          W mottmac.com</p>	Client 					Title <b>Cambridge WwTP Relocation Project          Site Selection Stage 3          Tunnels Location Plan Site Area B</b>			Drawn N Critten												
	<table border="1"> <thead> <tr> <th>Rev</th> <th>Date</th> <th>Drawn</th> <th>Description</th> <th>Ch'k'd</th> <th>App'd</th> </tr> </thead> <tbody> <tr> <td>C</td> <td>18/06/20</td> <td>NC</td> <td>Final</td> <td>MR</td> <td>JN</td> </tr> </tbody> </table>					Rev	Date	Drawn	Description	Ch'k'd	App'd	C	18/06/20	NC	Final	MR	JN	Drawing Number <b>409071-MMD-00-XX-GIS-Y-0148</b>			Checked M Rickard
	Rev	Date	Drawn	Description	Ch'k'd	App'd															
C	18/06/20	NC	Final	MR	JN																
					Approved J Newton			Status PRE													
						Scale at A3 <b>1:25,000</b>			Rev C												
						Security STD			Status PRE												
						Rev C															



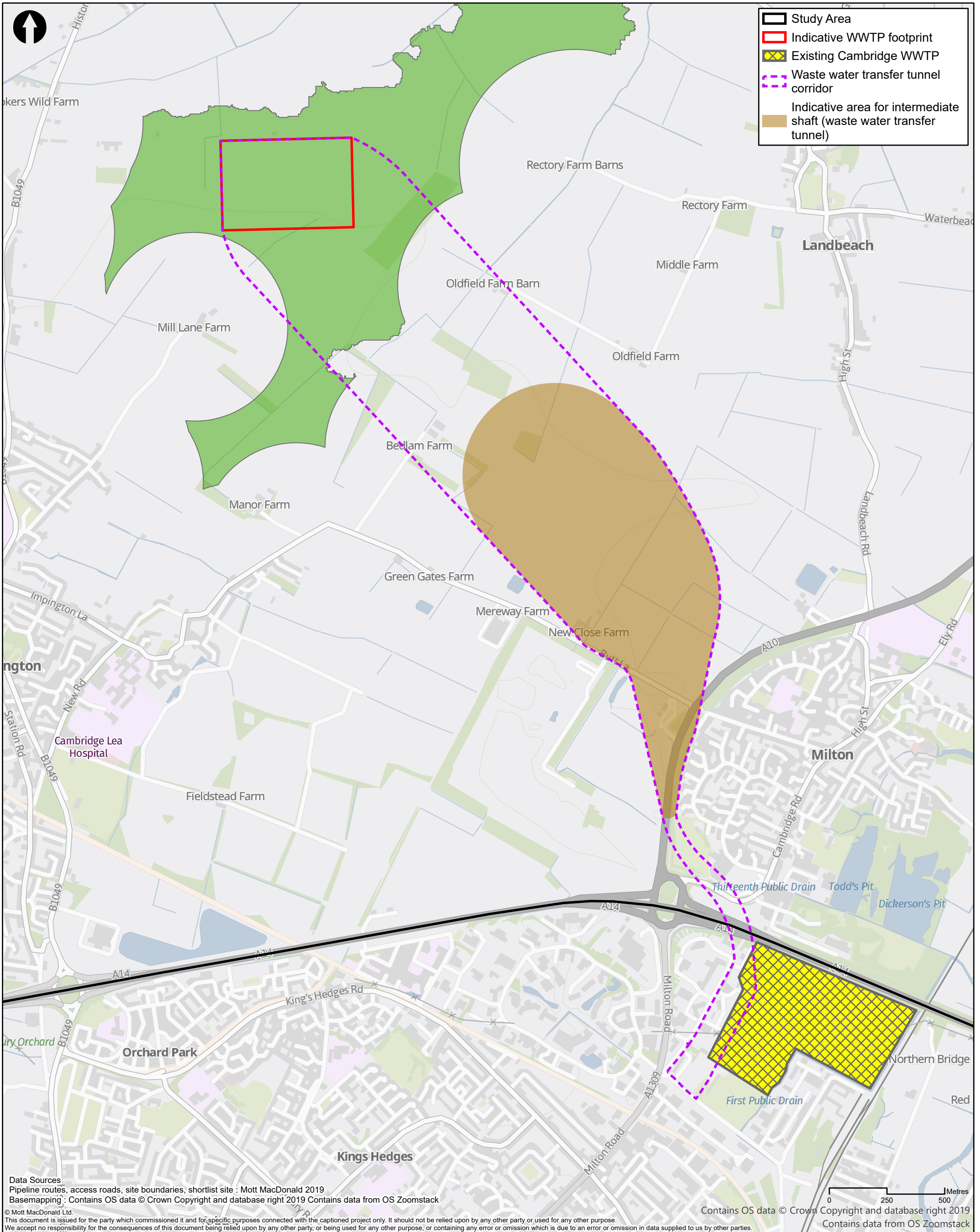


Data Sources  
 Pipeline routes, access roads, site boundaries, shortlist site : Mott MacDonald 2019  
 Basemapping : Contains OS data © Crown Copyright and database right 2019 Contains data from OS Zoomstack  
 © Mott MacDonald Ltd.  
 This document is issued for the party which commissioned it and for specific purposes connected with the captioned project only. It should not be relied upon by any other party or used for any other purpose.  
 We accept no responsibility for the consequences of this document being relied upon by any other party, or being used for any other purpose, or containing any error or omission which is due to an error or omission in data supplied to us by other parties.

Contains OS data © Crown Copyright and database right 2019  
 Contains data from OS Zoomstack

<p><b>MOTT MACDONALD</b></p> <p>22 Station Road          Cambridge CB1 2JD          United Kingdom</p> <p>T +44 (0)20 8774 2000          F +44 (0)20 8681 5706          W mottmac.com</p>	Client 					Title <b>Cambridge WwTP Relocation Project          Site Selection Stage 3          Tunnels Location Plan Site Area C</b>			Drawn N Critten												
	<table border="1"> <thead> <tr> <th>Rev</th> <th>Date</th> <th>Drawn</th> <th>Description</th> <th>Ch'k'd</th> <th>App'd</th> </tr> </thead> <tbody> <tr> <td>C</td> <td>18/06/20</td> <td>NC</td> <td>Final</td> <td>MR</td> <td>JN</td> </tr> </tbody> </table>					Rev	Date	Drawn	Description	Ch'k'd	App'd	C	18/06/20	NC	Final	MR	JN	Drawing Number <b>409071-MMD-00-XX-GIS-Y-0149</b>			Checked M Rickard
	Rev	Date	Drawn	Description	Ch'k'd	App'd															
C	18/06/20	NC	Final	MR	JN																
					Approved J Newton			Scale at A3 <b>1:20,000</b>													
						Security <b>STD</b>			Status <b>PRE</b>												
						Rev <b>C</b>															

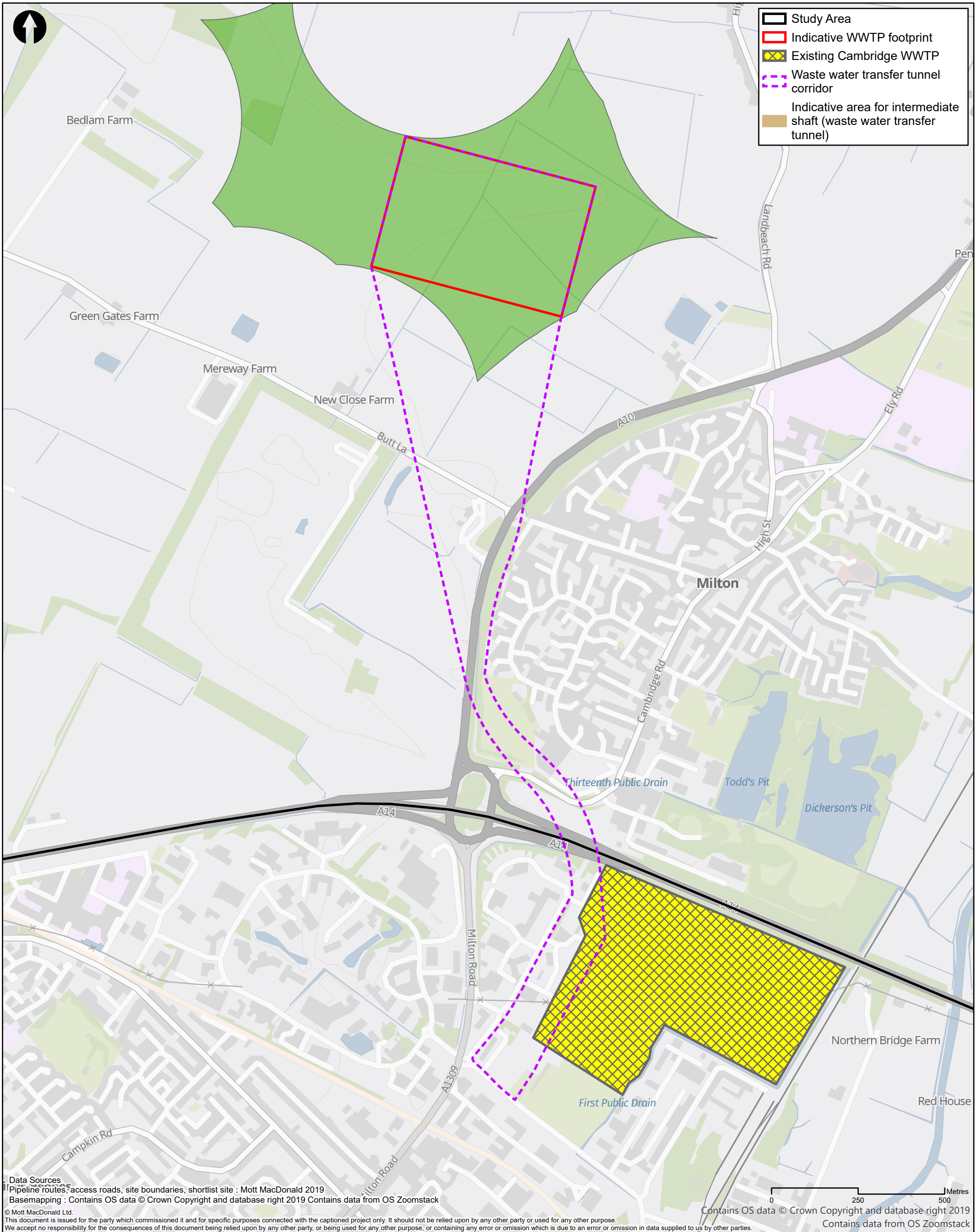




Data Sources  
 Pipeline routes, access roads, site boundaries, shortlist site : Mott MacDonald 2019  
 Basemapping : Contains OS data © Crown Copyright and database right 2019 Contains data from OS Zoomstack  
 © Mott MacDonald Ltd. Contains OS data © Crown Copyright and database right 2019 Contains data from OS Zoomstack  
 This document is issued for the party which commissioned it and for specific purposes connected with the captioned project only. It should not be relied upon by any other party or used for any other purpose.  
 We accept no responsibility for the consequences of this document being relied upon by any other party, or being used for any other purpose, or containing any error or omission which is due to an error or omission in data supplied to us by other parties.

<p><b>MOTT MACDONALD</b></p> <p>22 Station Road          Cambridge CB1 2JD          United Kingdom</p> <p>T +44 (0)20 8774 2000          F +44 (0)20 8681 5706          W mottmac.com</p>	Client 					Title <b>Cambridge WwTP Relocation Project          Site Selection Stage 3          Tunnels Location Plan Site Area H</b>			Drawn N Critten														
									Checked M Rickard														
									Approved J Newton														
<table border="1"> <thead> <tr> <th>Rev</th> <th>Date</th> <th>Drawn</th> <th>Description</th> <th>Ch'k'd</th> <th>App'd</th> </tr> </thead> <tbody> <tr> <td>C</td> <td>18/06/20</td> <td>NC</td> <td>Final</td> <td>MR</td> <td>JN</td> </tr> </tbody> </table>						Rev	Date	Drawn	Description	Ch'k'd	App'd	C	18/06/20	NC	Final	MR	JN	Drawing Number <b>409071-MMD-00-XX-GIS-Y-0150</b>			Scale at A3 <b>1:15,000</b>		
Rev	Date	Drawn	Description	Ch'k'd	App'd																		
C	18/06/20	NC	Final	MR	JN																		
						Security <b>STD</b>			Status <b>PRE</b>		Rev <b>C</b>												



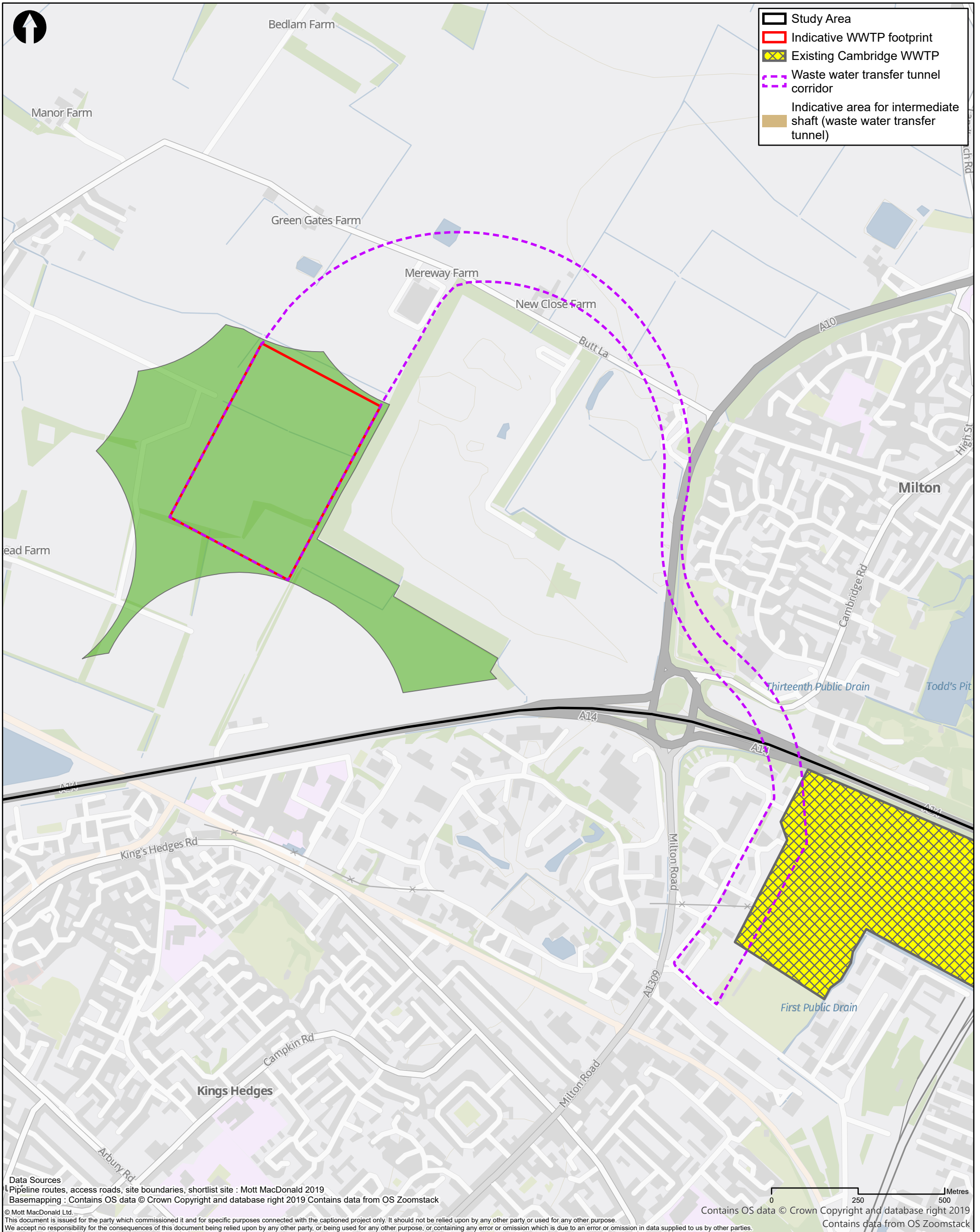


Data Sources  
 Pipeline routes, access roads, site boundaries, shortlist site : Mott MacDonald 2019  
 Basemapping : Contains OS data © Crown Copyright and database right 2019 Contains data from OS Zoomstack  
 © Mott MacDonald Ltd.  
 This document is issued for the party which commissioned it and for specific purposes connected with the captioned project only. It should not be relied upon by any other party or used for any other purpose.  
 We accept no responsibility for the consequences of this document being relied upon by any other party, or being used for any other purpose, or containing any error or omission which is due to an error or omission in data supplied to us by other parties.

Contains OS data © Crown Copyright and database right 2019  
 Contains data from OS Zoomstack

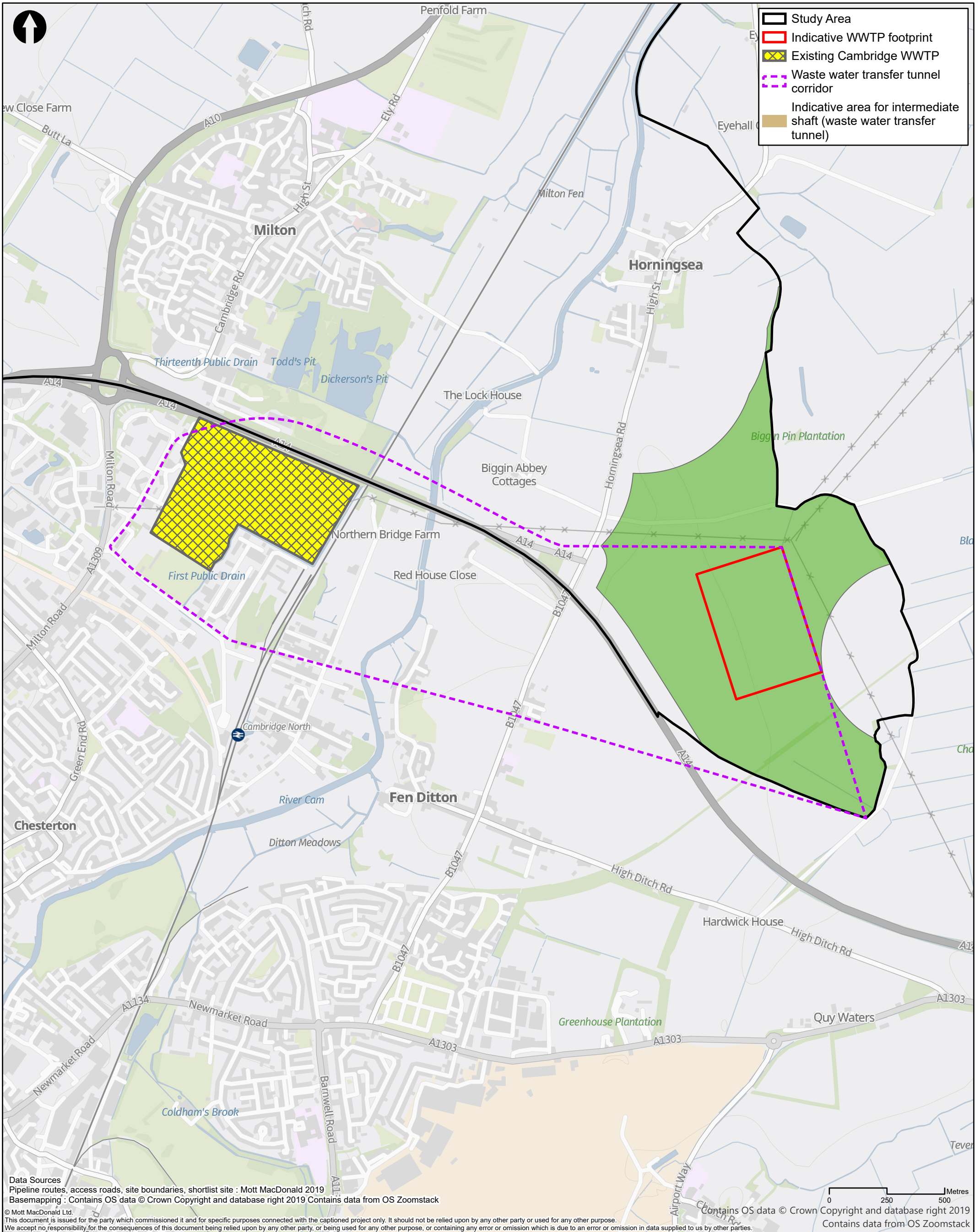
<p><b>MOTT MACDONALD</b></p> <p>22 Station Road          Cambridge CB1 2JD          United Kingdom</p> <p>T +44 (0)20 8774 2000          F +44 (0)20 8681 5706          W mottmac.com</p>	Client 					Title <b>Cambridge WwTP Relocation Project          Site Selection Stage 3          Tunnels Location Plan Site Area I</b>			Drawn N Critten												
	<table border="1"> <thead> <tr> <th>Rev</th> <th>Date</th> <th>Drawn</th> <th>Description</th> <th>Ch'k'd</th> <th>App'd</th> </tr> </thead> <tbody> <tr> <td>C</td> <td>18/06/20</td> <td>NC</td> <td>Final</td> <td>MR</td> <td>JN</td> </tr> </tbody> </table>					Rev	Date	Drawn	Description	Ch'k'd	App'd	C	18/06/20	NC	Final	MR	JN	Drawing Number <b>409071-MMD-00-XX-GIS-Y-0151</b>			Checked M Rickard
	Rev	Date	Drawn	Description	Ch'k'd	App'd															
C	18/06/20	NC	Final	MR	JN																
					Approved J Newton			Status PRE													
						Scale at A3 <b>1:10,000</b>			Rev C												
						Security STD			Status PRE												
						Rev C															





<p><b>MOTT MACDONALD</b></p> <p>22 Station Road Cambridge CB1 2JD United Kingdom</p> <p>T +44 (0)20 8774 2000 F +44 (0)20 8681 5706 W mottmac.com</p>	<p>Client</p>					<p>Title</p> <p>Cambridge WwTP Relocation Project Site Selection Stage 3 Tunnels Location Plan Site Area J</p>			<p>Drawn</p> <p>N Critten</p>												
	<table border="1"> <thead> <tr> <th>Rev</th> <th>Date</th> <th>Drawn</th> <th>Description</th> <th>Ch'k'd</th> <th>App'd</th> </tr> </thead> <tbody> <tr> <td>C</td> <td>18/06/20</td> <td>NC</td> <td>Final</td> <td>MR</td> <td>JN</td> </tr> </tbody> </table>					Rev	Date	Drawn	Description	Ch'k'd	App'd	C	18/06/20	NC	Final	MR	JN	<p>Drawing Number</p> <p>409071-MMD-00-XX-GIS-Y-0152</p>			<p>Checked</p> <p>M Rickard</p>
	Rev	Date	Drawn	Description	Ch'k'd	App'd															
C	18/06/20	NC	Final	MR	JN																
					<p>Approved</p> <p>J Newton</p>			<p>Scale at A3</p> <p>1:10,000</p>													
					<p>Security</p> <p>STD</p>			<p>Status</p> <p>PRE</p>	<p>Rev</p> <p>C</p>												





Data Sources  
 Pipeline routes, access roads, site boundaries, shortlist site : Mott MacDonald 2019  
 Basemapping : Contains OS data © Crown Copyright and database right 2019 Contains data from OS Zoomstack  
 © Mott MacDonald Ltd.  
 This document is issued for the party which commissioned it and for specific purposes connected with the captioned project only. It should not be relied upon by any other party or used for any other purpose.  
 We accept no responsibility for the consequences of this document being relied upon by any other party, or being used for any other purpose, or containing any error or omission which is due to an error or omission in data supplied to us by other parties.

0 250 500 Metres  
 Contains OS data © Crown Copyright and database right 2019  
 Contains data from OS Zoomstack

<p><b>MOTT MACDONALD</b></p> <p>22 Station Road          Cambridge CB1 2JD          United Kingdom</p> <p>T +44 (0)20 8774 2000          F +44 (0)20 8681 5706          W mottmac.com</p>	Client 					Title <b>Cambridge WwTP Relocation Project          Site Selection Stage 3          Tunnels Location Plan Site Area L</b>			Drawn N Critten														
									Checked M Rickard														
									Approved J Newton														
<table border="1"> <thead> <tr> <th>Rev</th> <th>Date</th> <th>Drawn</th> <th>Description</th> <th>Ch'k'd</th> <th>App'd</th> </tr> </thead> <tbody> <tr> <td>C</td> <td>18/06/20</td> <td>NC</td> <td>Final</td> <td>MR</td> <td>JN</td> </tr> </tbody> </table>						Rev	Date	Drawn	Description	Ch'k'd	App'd	C	18/06/20	NC	Final	MR	JN	Scale at A3 <b>1:15,000</b>			Security <b>STD</b>		
Rev	Date	Drawn	Description	Ch'k'd	App'd																		
C	18/06/20	NC	Final	MR	JN																		
Drawing Number <b>409071-MMD-00-XX-GIS-Y-0153</b>						Status <b>PRE</b>			Rev <b>C</b>														



## Get in touch

You can contact us by:



Emailing at [info@cwwtpr.com](mailto:info@cwwtpr.com)



Calling our Freephone information line on **0808 196 1661**



Writing to us at **Freepost: CWWTPR**

You can view all our DCO application documents and updates on the application on The Planning Inspectorate website:

<https://infrastructure.planninginspectorate.gov.uk/projects/eastern/cambridge-waste-water-treatment-plant-relocation/>